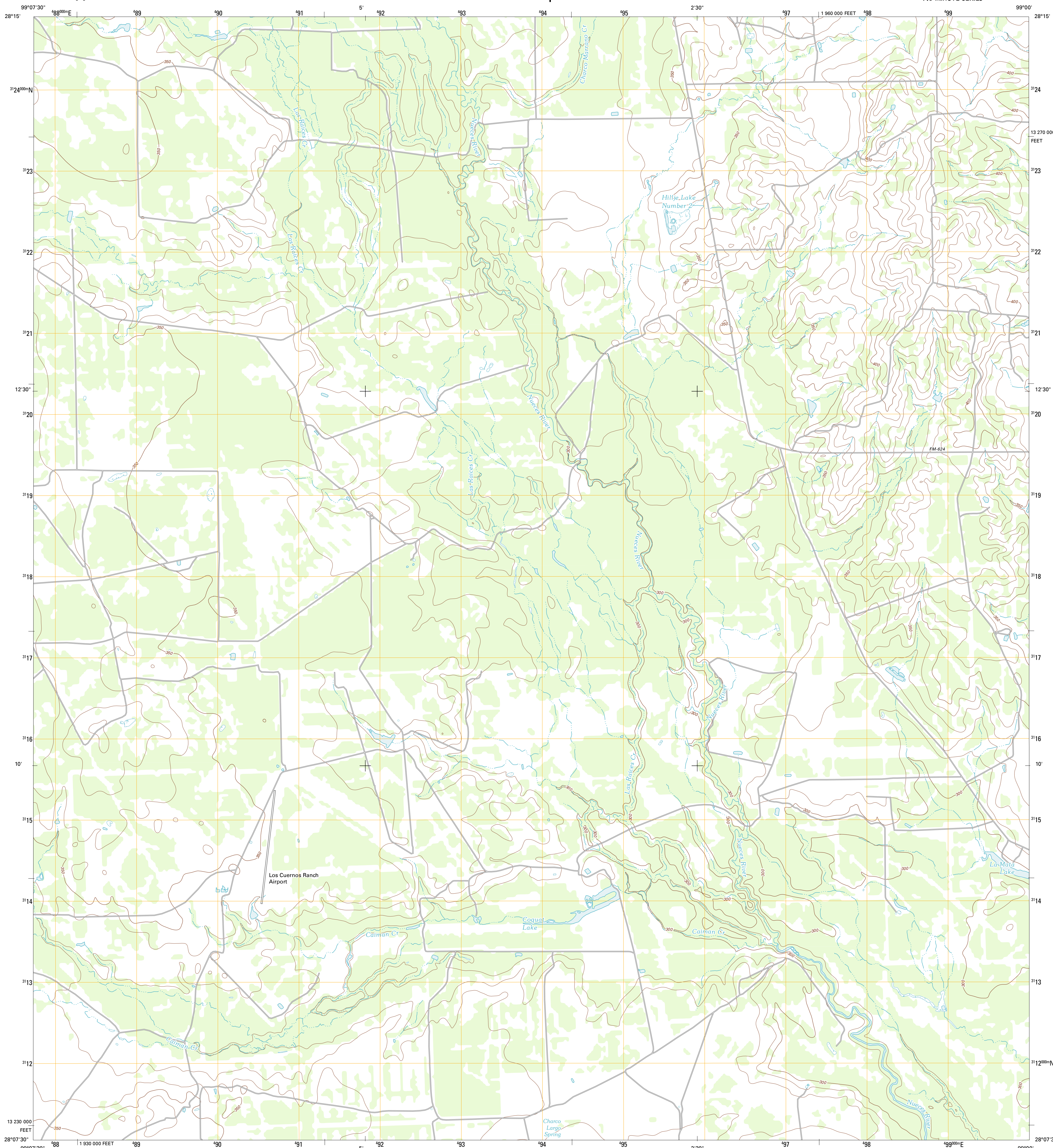




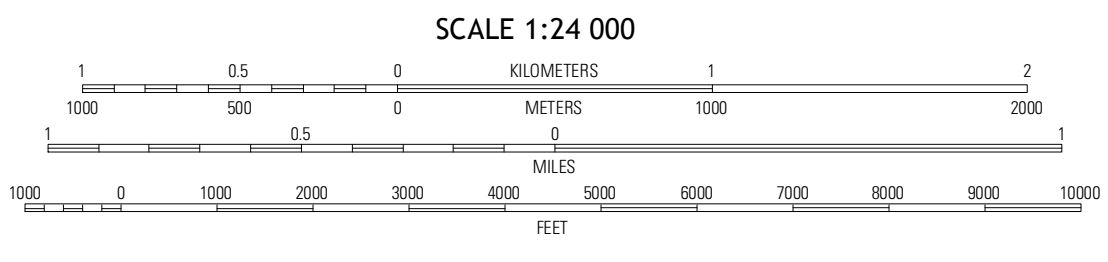
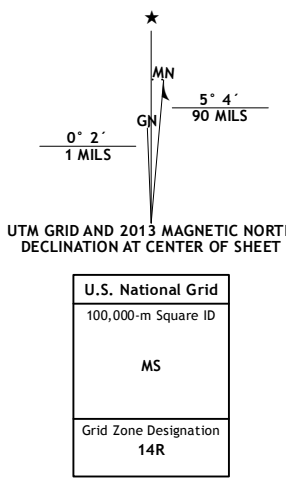
U.S. DEPARTMENT OF THE INTERIOR  
U. S. GEOLOGICAL SURVEY



CAIMAN CREEK NE QUADRANGLE  
TEXAS-LA SALLE CO.  
7.5-MINUTE SERIES



Produced by the United States Geological Survey  
North American Datum of 1983 (NAD83)  
World Geodetic System of 1984 (WGS84), Projection and  
1 000-meter grid; Universal Transverse Mercator, Zone 14R  
10 000-foot ticks; Texas Coordinate System of 1983 (south  
central zone)



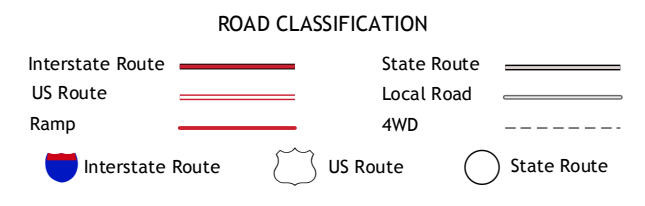
This map was produced to conform with the  
National Geospatial Program US Topo Product Standard, 2011.  
A metadata file associated with this product is draft version 0.6.7



QUADRANGLE LOCATION

Holland Dum	Charco Marrano Creek	The White Kitchen
Caiman Creek NW	Caiman Creek NE	Piedra Creek NW
Live Oak Creek	Caiman Creek SE	Piedra Creek SW

ADJOINING 7.5 QUADRANGLES



CAIMAN CREEK NE, TX  
2013