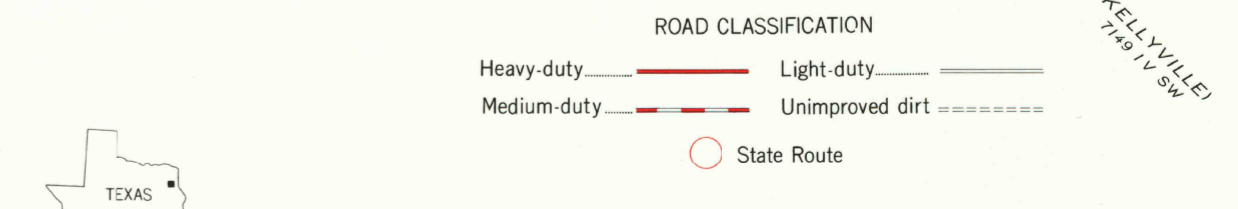
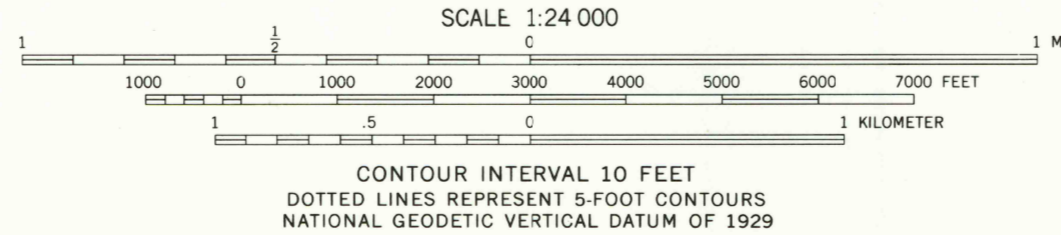
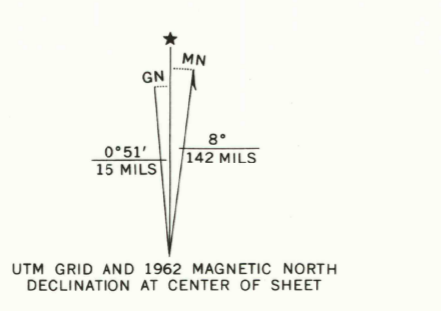




Mapped, edited, and published by the Geological Survey
Control by USGS and USC&GS
Topography by photogrammetric methods from aerial photographs taken 1957. Field checked 1962
Polyconic projection. 1927 North American Datum
10 000-foot grid based on Texas coordinate system, north central zone
1000-meter Universal Transverse Mercator grid ticks, zone 15, shown in blue
Fine red dashed lines indicate selected fence lines
Areas covered by dashed light blue pattern are subject to controlled inundation
To place on the predicted North American Datum 1983
move the projection lines 10 meters south and 23 meters east as shown by dashed corner ticks



AVINGER, TEX.
32094-H5-TF-024

1962
DMA 7049 I NE-SERIES V882

THIS MAP COMPLIES WITH NATIONAL MAP ACCURACY STANDARDS
FOR SALE BY U. S. GEOLOGICAL SURVEY, DENVER, COLORADO 80225, OR RESTON, VIRGINIA 22092
A FOLDER DESCRIBING TOPOGRAPHIC MAPS AND SYMBOLS IS AVAILABLE ON REQUEST

3294-344

RETURN TO:
USGS AND HISTORICAL MAP ARCHIVES