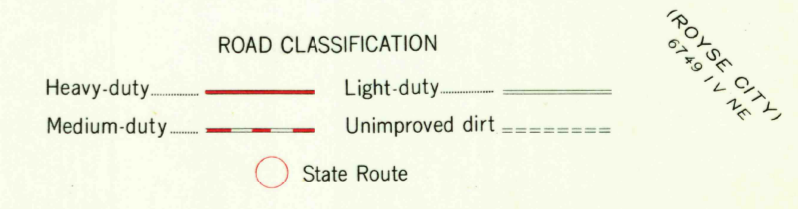
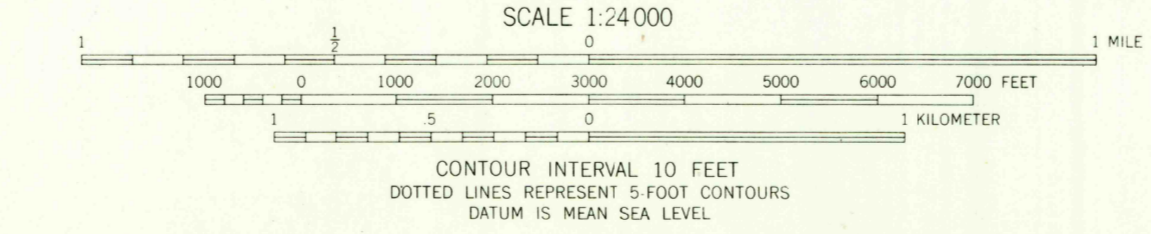
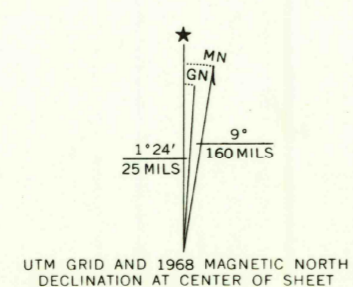




Mapped, edited, and published by the Geological Survey
Control by USGS and USC&GS
Topography by photogrammetric methods from aerial
photographs taken 1961. Field checked 1963
Polyconic projection. 1927 North American datum.
10,000-foot grid based on Texas coordinate system, north central zone
1000 meter Universal Transverse Mercator grid ticks,
zone 14, shown in blue
Fine red dashed lines indicate selected fence lines
Areas covered by dashed light blue pattern are subject
to controlled inundation
Revisions shown in purple compiled by the Geological Survey from
aerial photographs taken 1968. This information not field checked



THIS MAP COMPLIES WITH NATIONAL MAP ACCURACY STANDARDS
FOR SALE BY U. S. GEOLOGICAL SURVEY, DENVER, COLORADO 80225, OR WASHINGTON, D. C. 20242
A FOLDER DESCRIBING TOPOGRAPHIC MAPS AND SYMBOLS IS AVAILABLE ON REQUEST



U.S.G.S.
FILE COPY
TOPOGRAPHIC DIVISION

LAVON, TEX.
SW/4 FARMERSVILLE 15 QUADRANGLE
N3300-W9622.5/7.5
1963
PHOTOREVISED 1968
AMS 6750 111 SW-SERIES V882

2755
MAR 26 1969