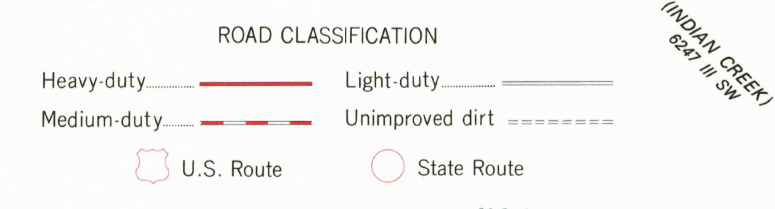
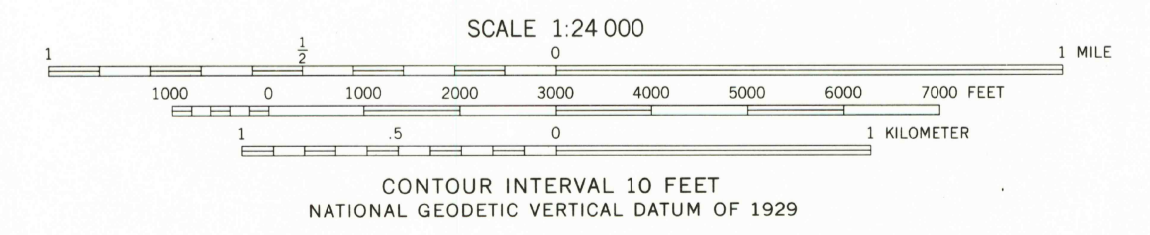
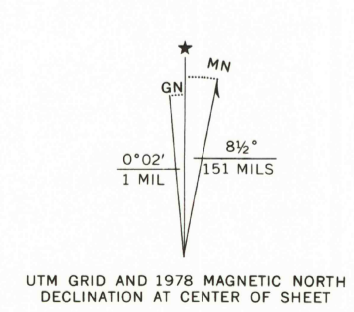


Mapped, edited and published by the Geological Survey
Control by USGS and NOS/NOAA
Topography by photogrammetric methods from aerial photographs taken 1961. Field checked 1962
Polyconic projection. 1927 North American datum, 10,000-foot grid based on Texas coordinate system, central zone 1000-meter Universal Transverse Mercator grid ticks, zone 14, shown in blue
Fine red dashed lines indicate selected fence lines
Areas covered by dashed light-blue pattern are subject to controlled inundation
Revisions shown in purple compiled from aerial photographs taken 1976. Map edited 1978. This information not field checked



THIS MAP COMPLIES WITH NATIONAL MAP ACCURACY STANDARDS
FOR SALE BY U. S. GEOLOGICAL SURVEY, DENVER, COLORADO 80225, OR RESTON, VIRGINIA 22092
A FOLDER DESCRIBING TOPOGRAPHIC MAPS AND SYMBOLS IS AVAILABLE ON REQUEST

3199-414

USGS
Historical File
Topographic Division

NOV 28 1978
BANGS EAST, TEX.
N3137.5 - W9900.75
1962
PHOTOREVISED 1978
AMS 6147 11 NE-SERIES V882

2740