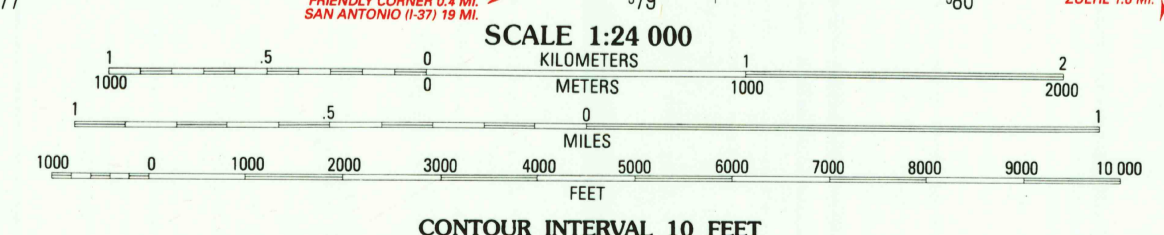




Produced by the United States Geological Survey
Control by USGS, NOS/NOAA and USCE
Compiled by Defense Mapping Agency from aerial photographs taken 1956. Revised from aerial photographs taken 1986. Field checked 1987. Map edited 1992.
North American Datum of 1927 (NAD 27). Projection and 10 000-foot grid ticks: Texas Coordinate System, south central zone (Lambert Conformal Conic). 1000-meter Universal Transverse Mercator grid, zone 14.
The difference between NAD 27 and North American Datum of 1983 (NAD 83) for 7.5 minute intersections is given in USGS Bulletin 1875. The NAD 83 is shown by dashed corner ticks.
Fine red dashed lines indicate selected fence and field lines where generally visible on aerial photographs. This information is unchecked.



1	2	3	1	Bel Cote
4	5	6	2	New Braunfels West
7	8	7	3	New Braunfels East
		8	4	Schertz
			5	McQuency
			6	Martinez
			7	Saint Helms
			8	New Bertha

ROAD CLASSIFICATION
Primary highway, hard surface Light-duty road, hard or improved surface
Secondary highway, hard surface Unimproved road
U. S. Route State Route



MARION, TEX.
29098-E2-TF-024

1992

DMA 6343 II SW-SERIES V882

THIS MAP COMPLIES WITH NATIONAL MAP ACCURACY STANDARDS
FOR SALE BY U.S. GEOLOGICAL SURVEY
DENVER, COLORADO 80225 OR RESTON, VIRGINIA 22092
A FOLDER DESCRIBING TOPOGRAPHIC MAPS AND SYMBOLS IS AVAILABLE ON REQUEST