

(Mauriceville)

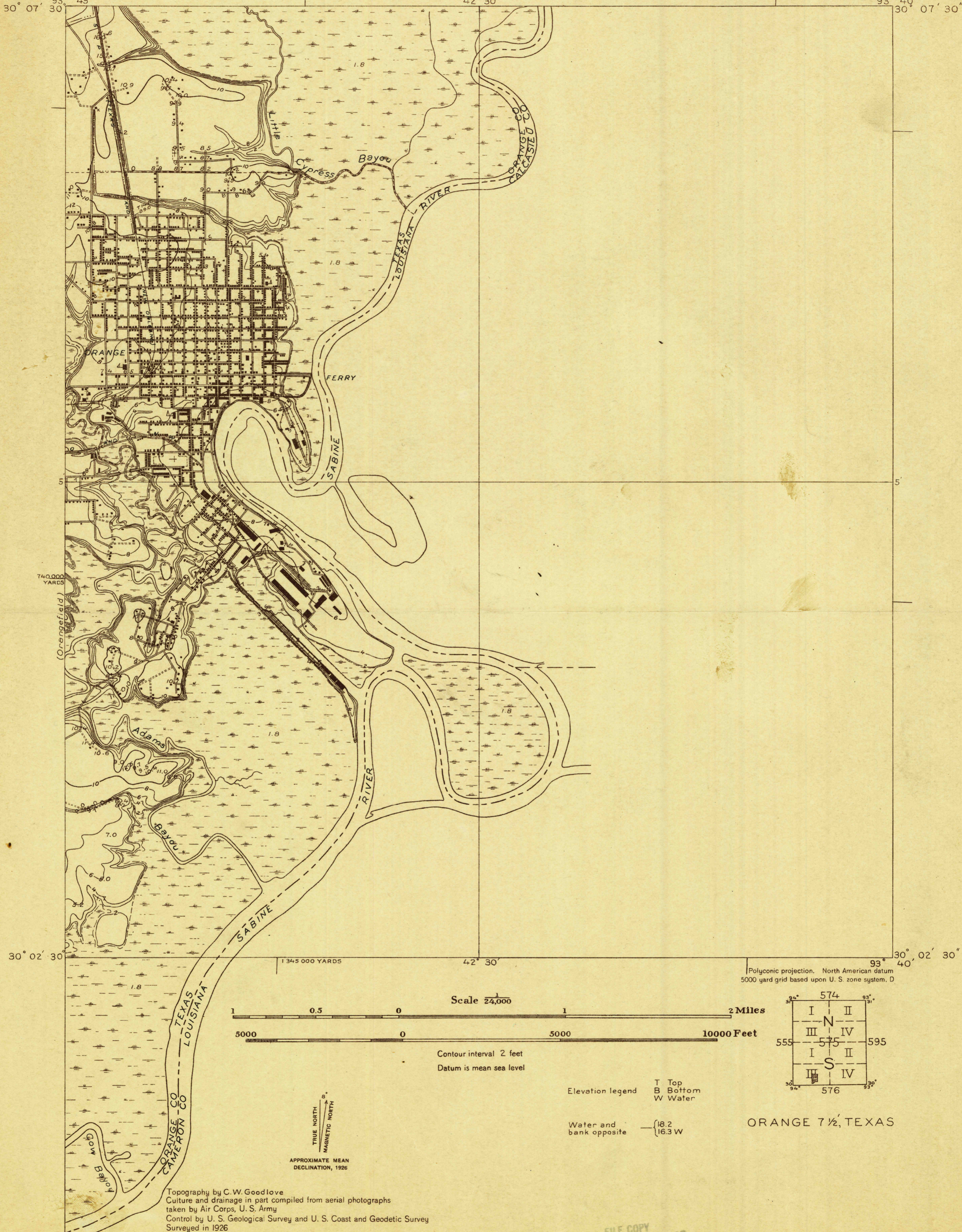
575-S-III-E/2-PART OF
STATE OF TEXAS
BOARD OF WATER ENGINEERS
JOHN A. NORRIS, CHAIRMAN
C. S. CLARK, A. H. DUNLAP
(Echo)
42 30"

Advance sheet
Subject to correction

TEXAS
(ORANGE COUNTY)
ORANGE 7 1/2' QUADRANGLE

DEPARTMENT OF THE INTERIOR
U. S. GEOLOGICAL SURVEY


30° 07' 30" 93° 45' 30" 93° 40' 07' 30"



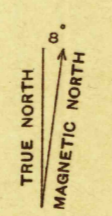
740,000
YARDS
(Orangefield)

1 345 000 YARDS

Scale 1/24,000



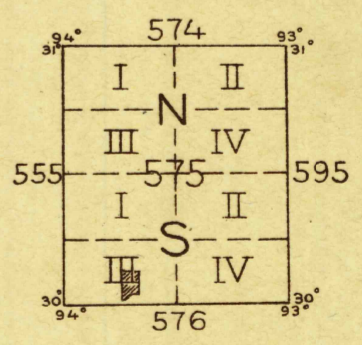
Contour interval 2 feet
Datum is mean sea level



APPROXIMATE MEAN
DECLINATION, 1926

Elevation legend
T Top
B Bottom
W Water

Water and
bank opposite { 18.2
16.3 W



ORANGE 7 1/2', TEXAS

Topography by C. W. Goodlove
Culture and drainage in part compiled from aerial photographs
taken by Air Corps, U. S. Army
Control by U. S. Geological Survey and U. S. Coast and Geodetic Survey
Surveyed in 1926

FILE COPY
MAP INFORMATION OFFICE