

Mapped, edited, and published by the Geological Survey

Control by USGS, USC&GS, and Louisiana Geodetic Survey


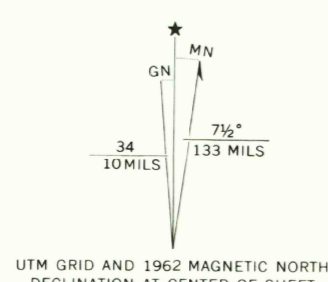
Topography by photogrammetric methods from aerial photographs taken 1958. Field checked 1962.

Polyconic projection. 1927 North American datum.

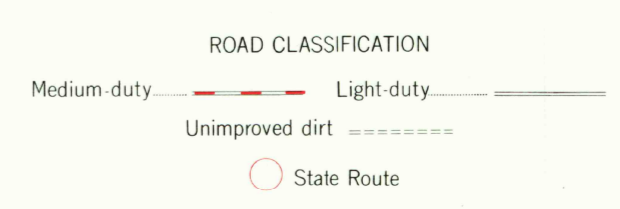
10 000 foot grid based on Texas coordinate system, north central zone and Louisiana coordinate system, north zone.

100-metre Universal Transverse Mercator grid ticks, zone 15, shown in blue.

Fine red dashed lines indicate selected fence lines.



THIS MAP COMPLIES WITH NATIONAL MAP ACCURACY STANDARDS
FOR SALE BY U. S. GEOLOGICAL SURVEY, DENVER, COLORADO 80225, OR RESTON, VIRGINIA 22092
A FOLDER DESCRIBING TOPOGRAPHIC MAPS AND SYMBOLS IS AVAILABLE ON REQUEST



TREES, TEX.-LA. OCT 6 1975

USGS
HISTORICAL FILE
TOPOGRAPHIC DIVISION

N3245-W9400/7.5

1962

AMS 7149 I SE-SERIES V882

2770