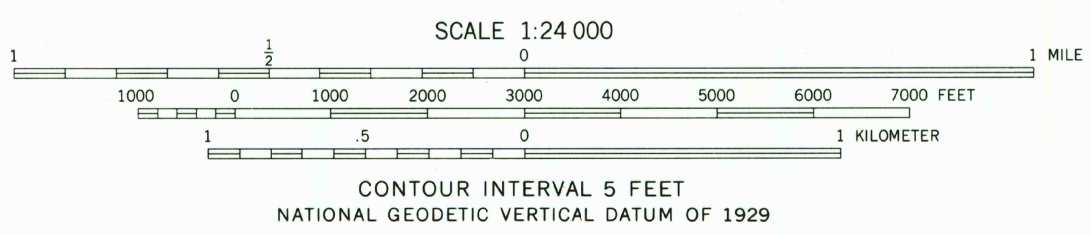
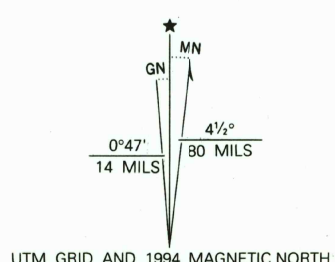



Produced by the United States Geological Survey
Control by USGS and NOS/NOAA
Planimetry compiled from aerial photographs taken 1960. Topography
engraved from 1943 1:31 680-scale DMA map of Hankamer quadrangle
Revised from aerial photographs taken 1987 and other sources
Field checked 1989. Map edited 1994.
North American Datum of 1927 (NAD 27). Projection and
10000-foot ticks: Texas Coordinate System, south central zone
(Lambert Conformal Conic)
Blue 1000-meter Universal Transverse Mercator ticks, zone 15
North American Datum of 1983 (NAD 83) is shown by dashed
corner ticks. The values of the shift between NAD 27 and NAD 83
for 7.5-minute intersections are obtainable from National Geodetic
Survey NADCON software.
Fine red dashed lines indicate selected fence and field lines where
generally visible on aerial photographs. This information is unchecked
This map covers an active subsidence area. Evaluate relief
and elevation information based on recent sources



ROAD CLASSIFICATION
Primary highway, hard surface
Secondary highway, hard surface
Light duty road, hard or improved surface
Unimproved road
Interstate Route
U. S. Route
State Route

THIS MAP COMPLIES WITH NATIONAL MAP ACCURACY STANDARDS
FOR SALE BY U. S. GEOLOGICAL SURVEY, DENVER, COLORADO 80225, OR RESTON, VIRGINIA 22092
A FOLDER DESCRIBING TOPOGRAPHIC MAPS AND SYMBOLS IS AVAILABLE ON REQUEST



MONROE CITY, TEX.
29094-G5-TF-024
1994
DMA 7043 1 SE-SERIES V882

2994-341