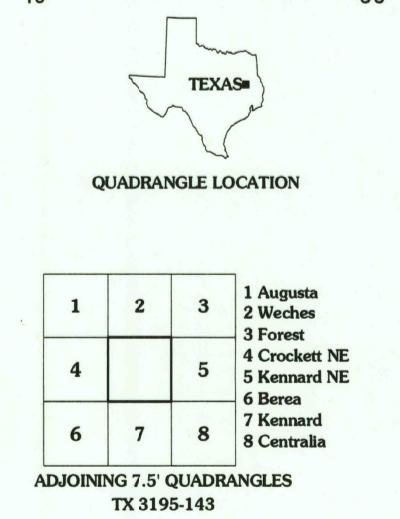
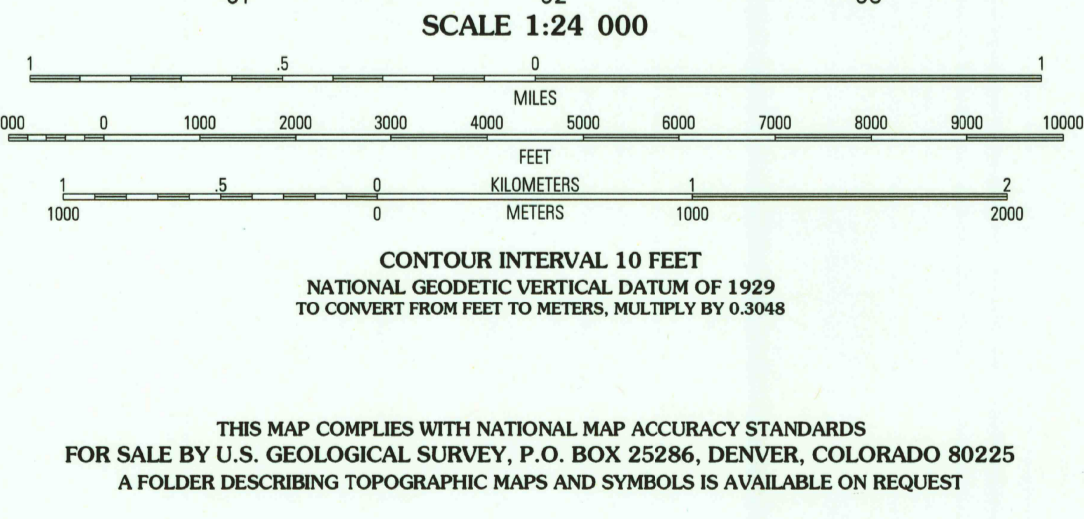



Produced by the United States Geological Survey 1950  
 Revision by USDA Forest Service 2004  
 Topography compiled 1950. Planimetry derived from imagery taken 2004 and other sources. Public Land Survey System and survey control current as of 2005. Boundaries current as of 2005.  
 North American Datum of 1983 (NAD 83). Projection and 1 000-meter grid: Universal Transverse Mercator, zone 15  
 10 000-foot ticks: Texas Coordinate System (central zone)  
 North American Datum of 1927 (NAD 27) is shown by dashed corner ticks  
 The values of the shift between NAD 83 and NAD 27 for 7.5-minute intersections are obtainable from National Geodetic Survey NADCON software  
 Non-National Forest System lands within the National Forest  
 Inholdings may exist in other National or State reservations  
 This map is not a legal document. Public lands are subject to change and leasing, and may have access restrictions; check with appropriate offices. Obtain permission before entering private lands.



HIGHWAYS AND ROADS

Interstate.....	(Red line with shield)	Primary highway.....	(Red line)
U.S. ....	(Red line with shield)	Secondary highway.....	(Red line)
State.....	(Red line with shield)	Light-duty road.....	(Red line)
County.....	(Red line with shield)	Composition: Unspecified.....	(Red line)
National Forest, suitable for passenger cars.....	(Red line with shield)	Paved.....	(Red line)
National Forest, suitable for high clearance vehicles.....	(Red line with shield)	Gravel.....	(Red line)
National Forest Trail.....	(Red line with shield)	Dirt.....	(Red line)
		Unimproved; 4 wheel drive.....	(Red line)
		Trail.....	(Red line)
		Gate; Barrier.....	(Red line)

NOV 19 2005

**RATCLIFF, TX**  
 2004  
 31095-D2-TF-024  
 NGA 6946 1NW-SERIES V882

USGS Library  
 Reston, VA.  
 Topo Archive



THIS MAP COMPLIES WITH NATIONAL MAP ACCURACY STANDARDS  
 FOR SALE BY U.S. GEOLOGICAL SURVEY, P.O. BOX 25286, DENVER, COLORADO 80225  
 A FOLDER DESCRIBING TOPOGRAPHIC MAPS AND SYMBOLS IS AVAILABLE ON REQUEST

ADJOINING 7.5' QUADRANGLES  
 TX 3195-143