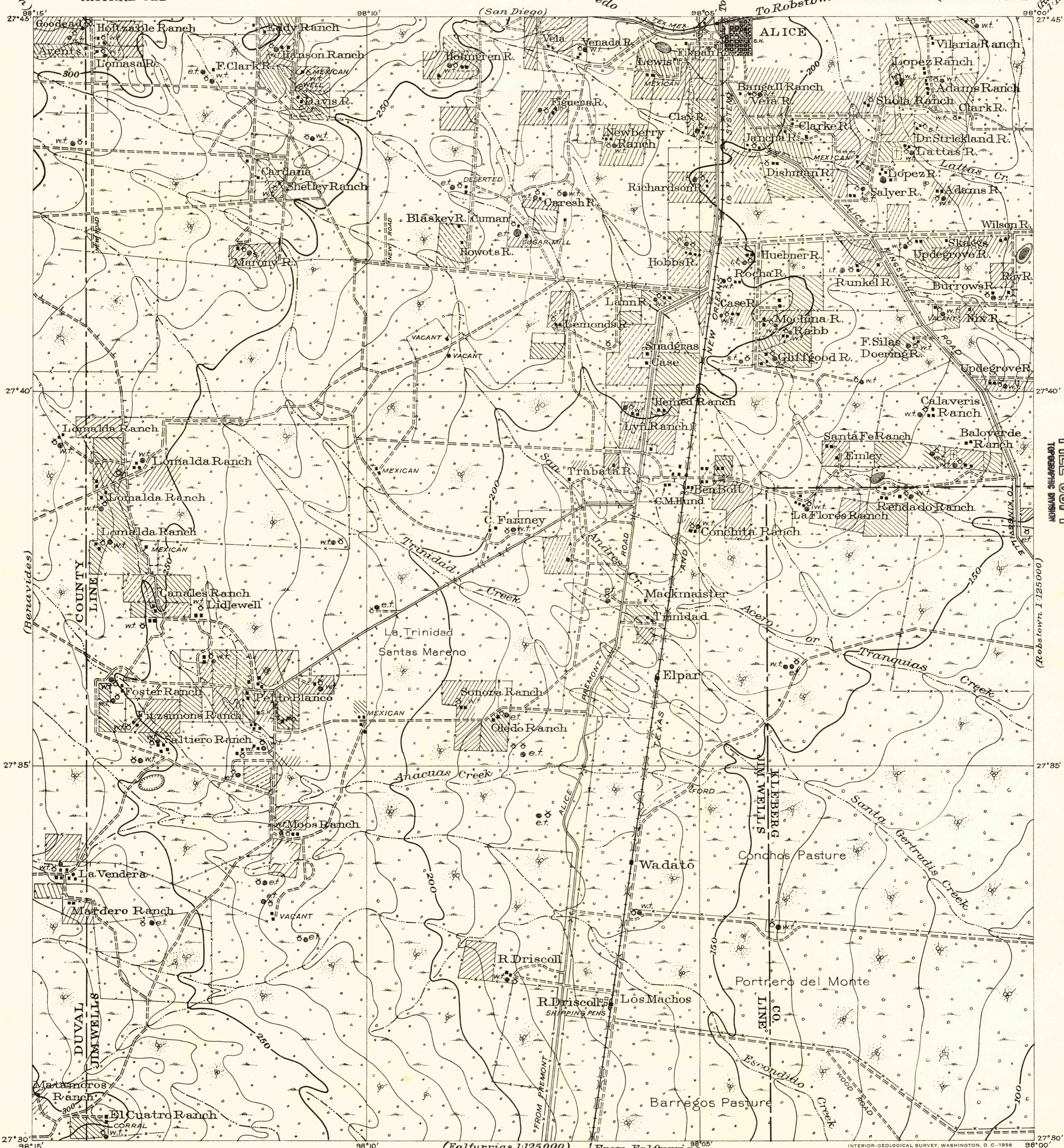


RECONNAISSANCE SHEET

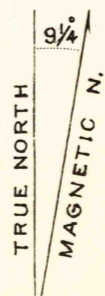
CORPS OF ENGINEERS, U.S. ARMY
TACTICAL MAP

TEXAS
BEN BOLT QUADRANGLE



F.C. Boggs, Colonel, Corps of Engineers, Department Engineer
R.C. Kuldell, Captain Corps of Engineers, In charge of Military Mapping
Frederick Herr, 1st. Lieut., 14th. Cavalry Authority for Topography
F.J. Nixon and A. Drouet, Draftsmen.


Control: Compiled from County Maps of the General Land Office, Austin Texas, and railroad alignments of the Texas and New Orleans and Texas Mexican R.R. Topography filled in by reconnaissance methods under direction of Dept. Engr., So. Dept. 1917 Drawn 1917
Note: This sheet does not join exactly with 469 S. the control of 469 S. being too far east.



APPROXIMATE MEAN DECLINATION 1917

U.S.G.S.
FILE COPY
TOPOGRAPHIC DIVISION

Scale 1:62500



Formline interval 10 feet BEN BOLT, TEX.
Datum is mean sea level

REPRINTED FROM MILITARY EDITION FOR CIVIL USE
FOR SALE BY U. S. GEOLOGICAL SURVEY, DENVER 2, COLORADO, OR WASHINGTON 25, D. C.
A FOLDER DESCRIBING TOPOGRAPHIC MAPS AND SYMBOLS IS AVAILABLE ON REQUEST

OCT 29 1956

1040

USGS.
FILE COPY
TOPOGRAPHIC DIVISION

(Robstown 1:125000)

(Sartz 1:125000)

(Rosita Ranch)

(Benavides)

(Falfurrias 1:125000)

(Sartz 1:125000)