

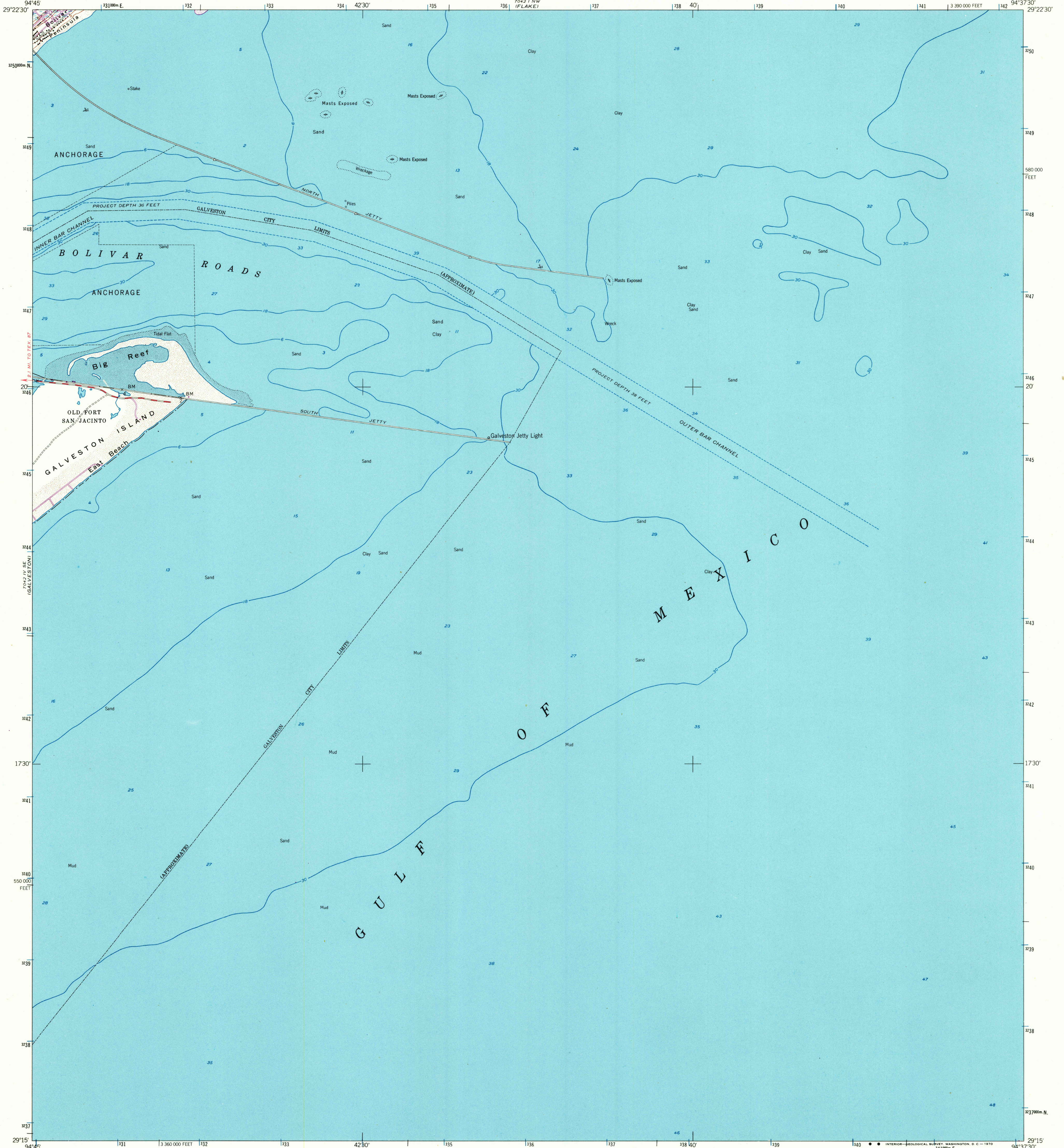
2042 I NE  
(PORT BOLIVAR)

UNITED STATES  
DEPARTMENT OF THE INTERIOR  
GEOLOGICAL SURVEY

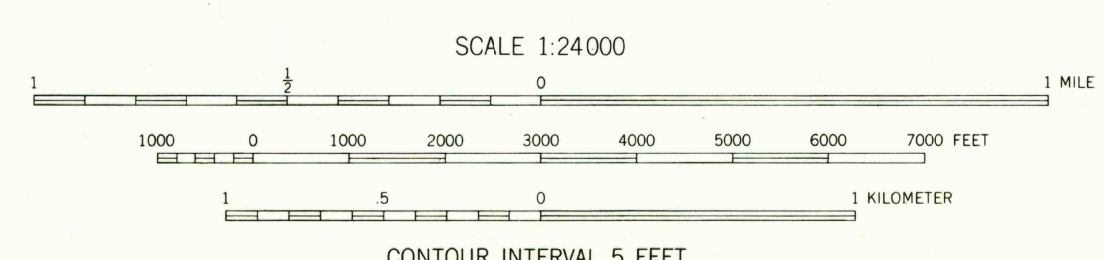
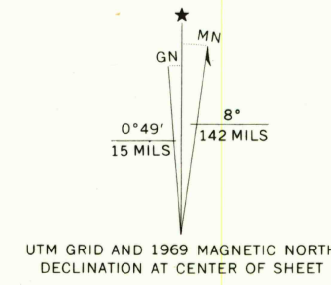
UNITED STATES  
DEPARTMENT OF THE ARMY  
CORPS OF ENGINEERS  
7042 I NW  
(FLAKE)

THE JETTIES QUADRANGLE  
TEXAS-GALVESTON CO  
7.5 MINUTE SERIES (TOPOGRAPHIC)

7042 I NE  
(CAPLEN)



Mapped by the Army Map Service  
Published for civil use by the Geological Survey  
Control by USC&GS, USCE and TVA  
Topography from aerial photographs by multiplex methods  
and by planetable surveys 1943. Revised by photogrammetric  
methods from aerial photographs taken 1952. Field check 1954  
Hydrography compiled from USC&GS charts 520,886  
and 1282 (1953)  
Polyconic projection. 1927 North American datum  
10,000-foot grid based on Texas coordinate system,  
south central zone  
1,000-meter Universal Transverse Mercator grids ticks,  
zone 15, shown in blue  
Revisions shown in purple compiled by the Geological Survey from  
aerial photographs taken 1969. This information not field checked



ROAD CLASSIFICATION  
Medium-duty ——— Light-duty ———  
Unimproved dirt - - - - -

THIS MAP COMPLIES WITH NATIONAL MAP ACCURACY STANDARDS  
FOR SALE BY U. S. GEOLOGICAL SURVEY, DENVER, COLORADO 80225, OR WASHINGTON, D. C. 20242  
A FOLDER DESCRIBING TOPOGRAPHIC MAPS AND SYMBOLS IS AVAILABLE ON REQUEST

U.S.G.S.  
FILE COPY  
TOPOGRAPHIC DIVISION

1785  
THE JETTIES, TEX.  
JUL 28 1978  
1954  
PHOTOREVISED 1969  
AMS 7042 I SW-SERIES V882