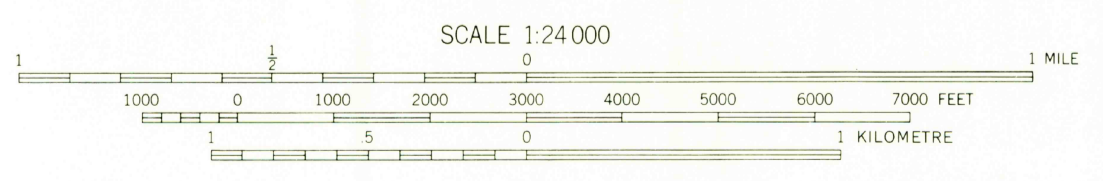
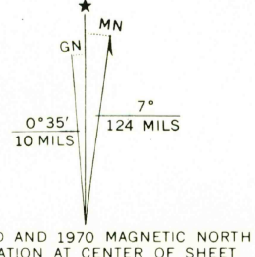
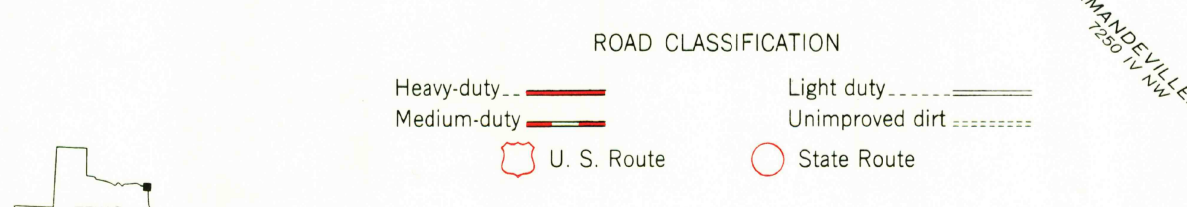


Mapped, edited, and published by the Geological Survey  
Control by USGS, USCE, and USC&GS  
Culture and drainage in part compiled from  
aerial photographs taken 1948  
Topography by plane-table methods 1949-1950  
Polyconic projection. 1927 North American datum  
10,000-foot grids based on Arkansas coordinate system,  
south zone, and Texas coordinate system, north central zone  
1000-metre Universal Transverse Mercator grid ticks,  
zone 15, shown in blue  
Revisions shown in purple compiled from aerial photographs  
taken 1970. This information not field checked



SCALE 1:24,000  
CONTOUR INTERVAL 10 FEET  
DOTTED LINES REPRESENT 5-FOOT CONTOURS  
NATIONAL GEODETIC VERTICAL DATUM OF 1929  
THIS MAP COMPLIES WITH NATIONAL MAP ACCURACY STANDARDS  
FOR SALE BY U. S. GEOLOGICAL SURVEY, DENVER, COLORADO 80225, OR RESTON, VIRGINIA 22092.  
THE ARKANSAS GEOLOGICAL COMMISSION, LITTLE ROCK, ARKANSAS 72201.  
A FOLDER DESCRIBING TOPOGRAPHIC MAPS AND SYMBOLS IS AVAILABLE ON REQUEST



HISTORICAL FILE  
TOPOGRAPHIC DIVISION

OGDEN, ARK.-TEX.  
N 3330-W 9400/7.5  
1950  
PHOTOREVISED 1970  
AMS 7151 II SE-SERIES V884

JUN 02 1975

5820