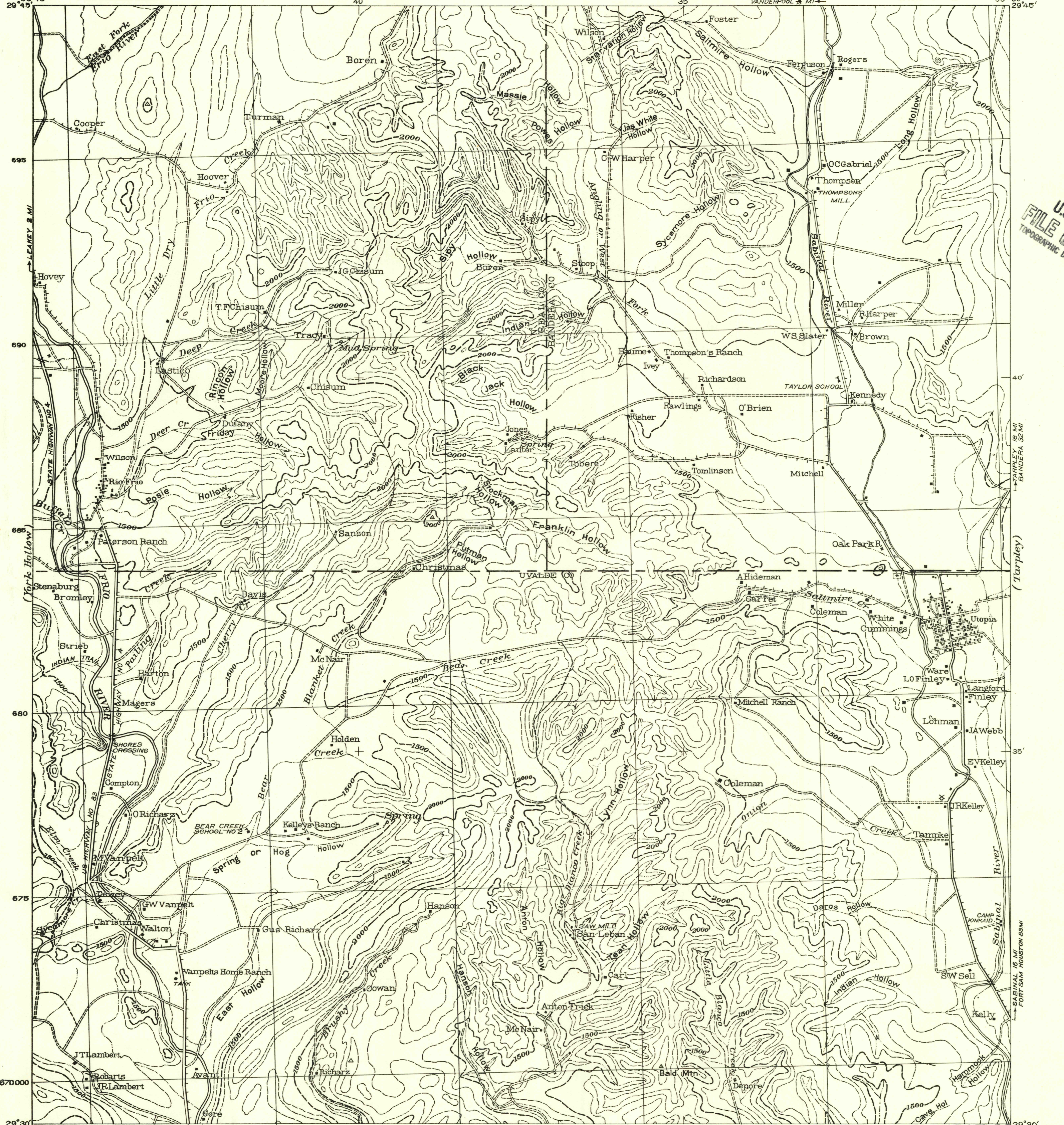


CONTROLLED RECONNAISSANCE

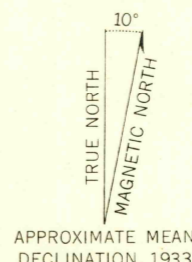
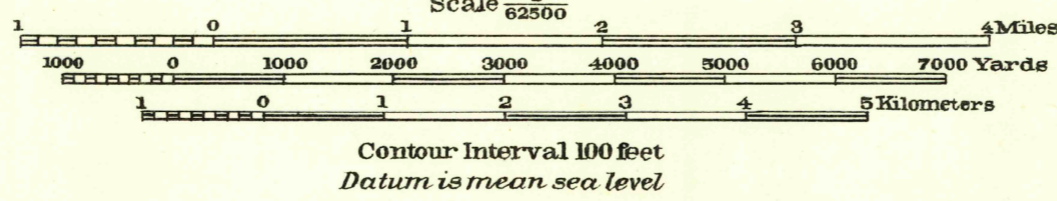
TEXAS
UTOPIA QUADRANGLE
GRID ZONE "D"

CORPS OF ENGINEERS, U.S. ARMY
TACTICAL MAP



U.S.G.S.
FILE COPY
TOPOGRAPHIC DIVISION

Base Map Progressive Military Map of the U.S. Department of Texas 1909-10.
Revised under direction of Engineer, 8th C.A., 1922, 1927 and 1933.
F.A. Pope, Colonel, C.E., Engineer Eighth Corps Area.
Clay Anderson, Captain, C.E. Chief of Map Section.
Adolph Drouet, Chief Draftsman.
Paul Kenda, Senior Draftsman, Draftsman.
Revised from authentic sources and drawn March 1933.
Polyconic projection. North American datum.



U.S.G.S.
FILE COPY
TOPOGRAPHIC DIVISION

REPRINTED FROM MILITARY EDITION FOR CIVIL USE
FOR SALE BY U. S. GEOLOGICAL SURVEY, DENVER 2, COLORADO, OR WASHINGTON 25, D. C.
A FOLDER DESCRIBING TOPOGRAPHIC MAPS AND SYMBOLS IS AVAILABLE ON REQUEST

UTOPIA, TEXAS.
N 2930-W 9930/15

OCT 2 1956
1050