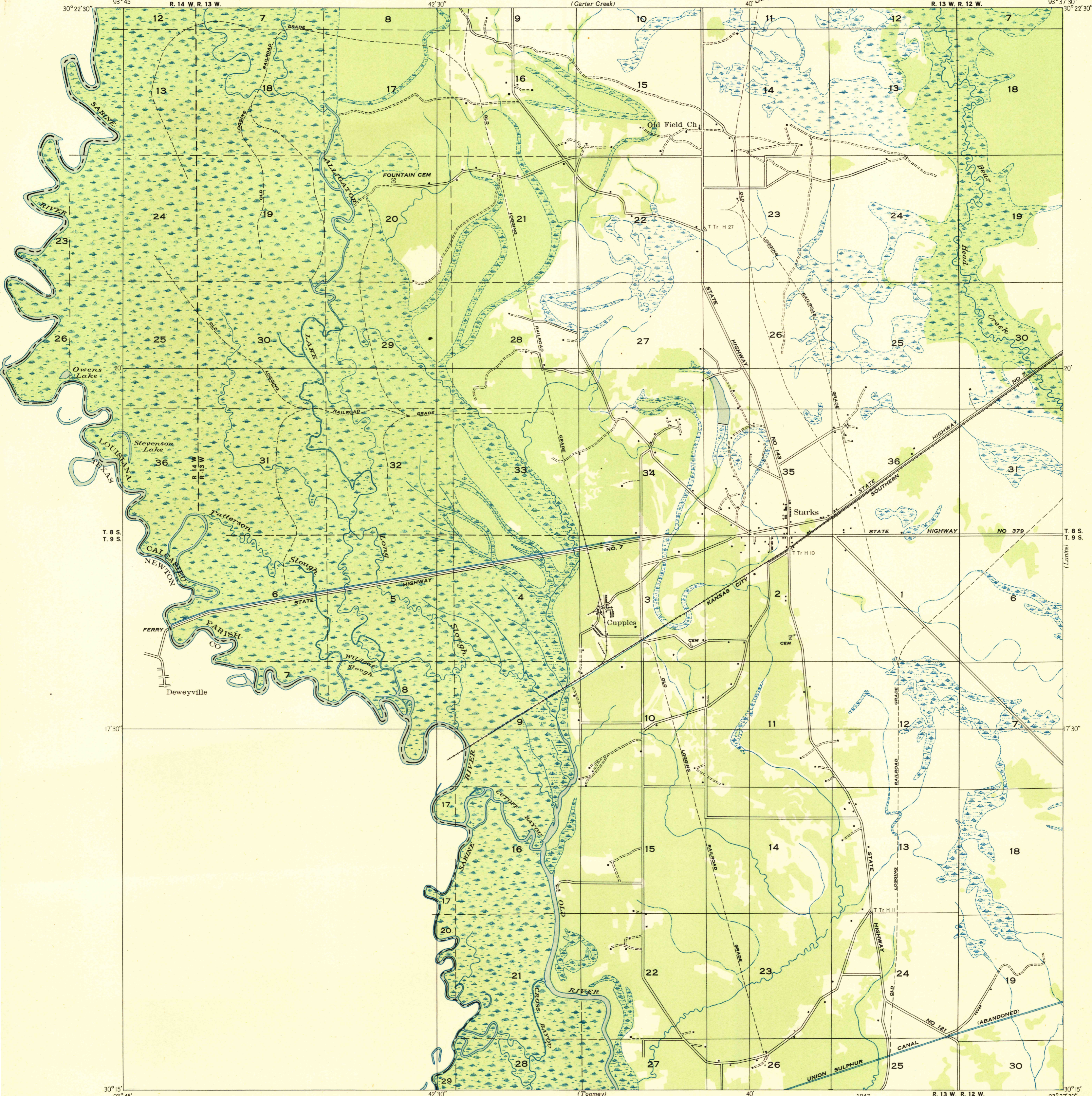


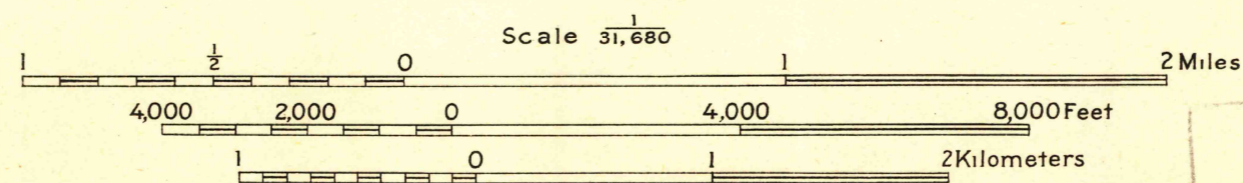
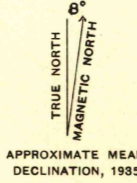
U.S.G.S.
FILE COPY
Topography and Statistics

Advance sheet.
Subject to correction.

(Long Marsh)



Glenn S. Smith, Division Engineer
Compiled by Geological Survey from aerial photographs
Field examination in 1936



1947
R. 13 W. R. 12 W.
Polyconic projection, 1927 North American datum
Land lines added from General Land Office records adjusted to natural features and control

Township lines
Township lines, adjustment indefinite
Section lines
Section lines, adjustment indefinite

USGS
Historical File
Topographic Division
Topography and Statistics

STARKS, LA.
N 3015-W9337.5/7.5

FEB 7 - 1947

605