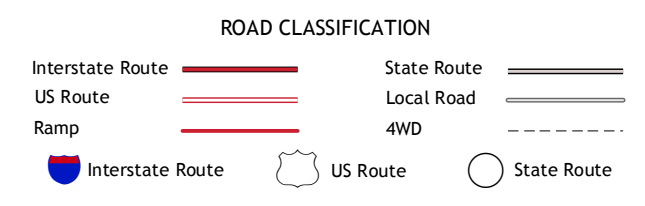
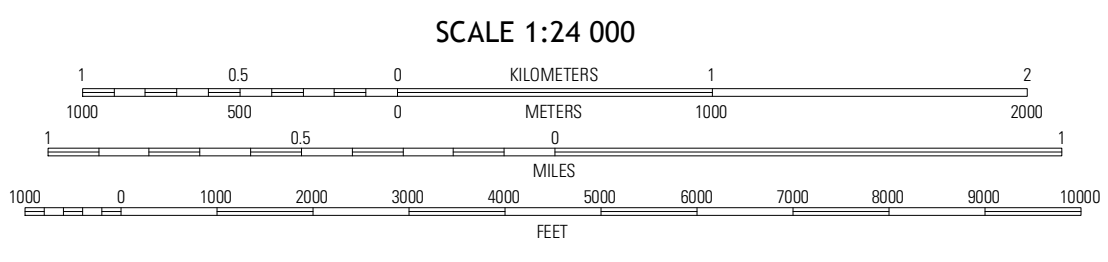
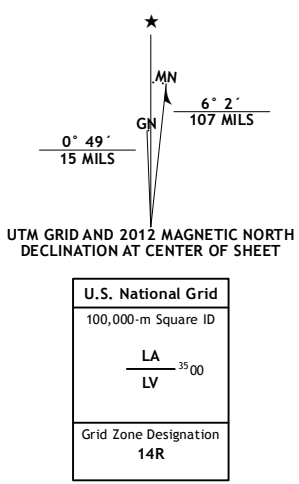


Produced by the United States Geological Survey
North American Datum of 1983 (NAD83)
World Geodetic System of 1984 (WGS84) Projection and
1 000-meter grid; Universal Transverse Mercator, Zone 14R
10 000-foot ticks; Texas Coordinate System of 1983 (central zone)



QUADRANGLE LOCATION

Divide	Millican Mountains	Cement Mountain
Water Valley	Murph Draw	Pecan Mott
Carlsbad	Mount Nebo	San Angelo North

ADJOINING 7.5 QUADRANGLES

This map was produced to conform with the National Geospatial Program US Topo Product Standard, 2011. A metadata file associated with this product is draft version 0.6.7