

DEPARTMENT OF THE INTERIOR  
FRANKLIN K. LANE, SECRETARY  
U. S. GEOLOGICAL SURVEY  
GEORGE OTIS SMITH, DIRECTOR

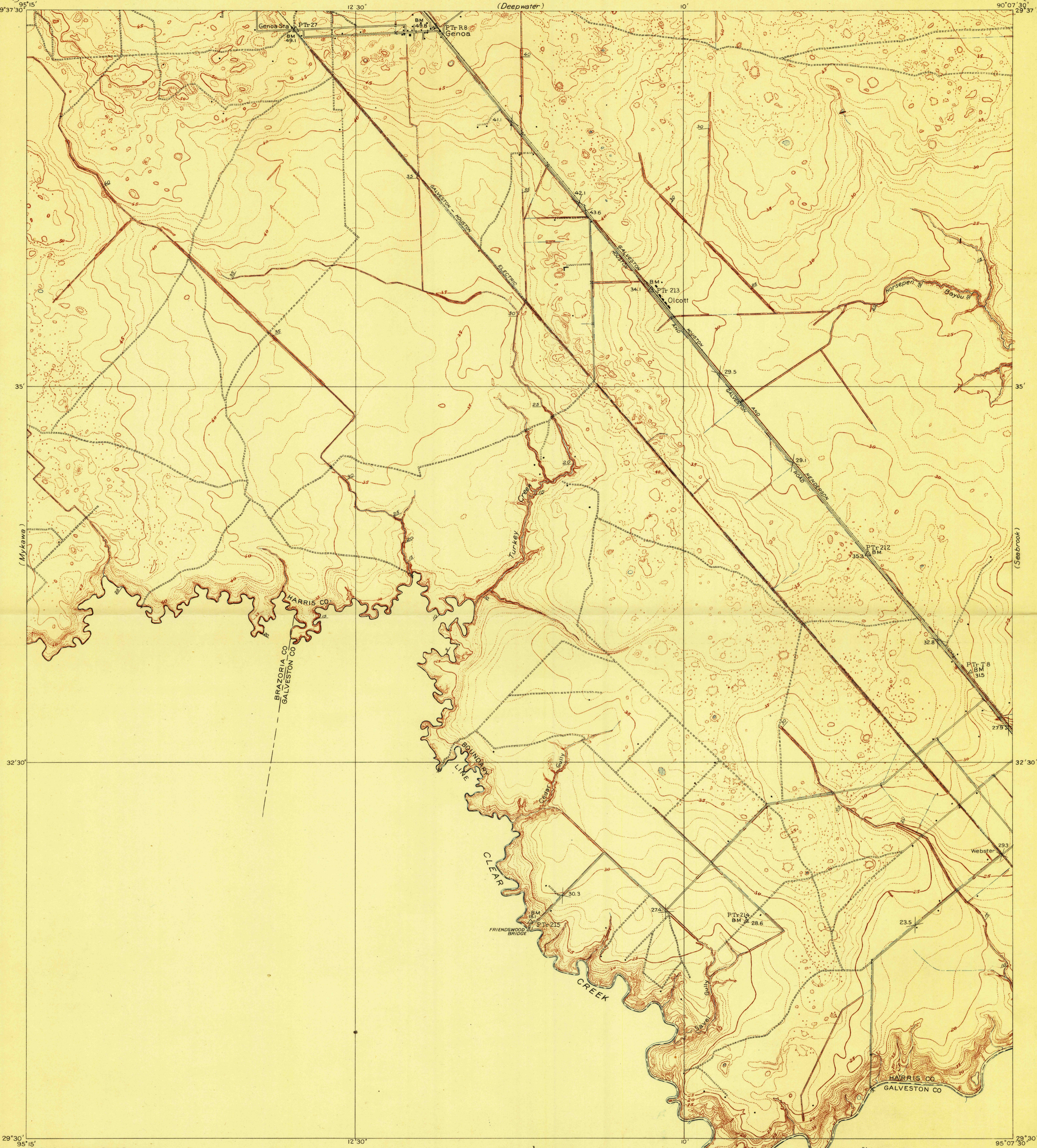
**TOPOGRAPHY**  
HARRIS COUNTY, TEXAS  
W. H. WARD, COUNTY JUDGE  
W. H. LLOYD, J. A. SMITH, W. H. KISER, D. BARKER  
COUNTY COMMISSIONERS

Advance sheet.  
Subject to correction.

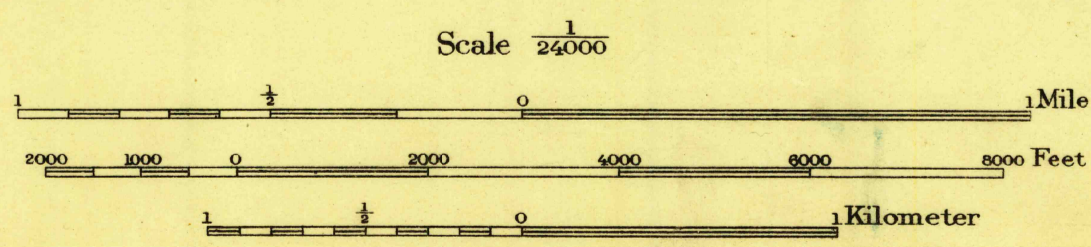
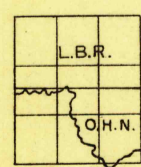
TEXAS  
(HARRIS COUNTY)  
GENOA QUADRANGLE

(Park Place)  
29°37'30"

(La Porte)  
29°37'30"



W. H. Herron, Acting Chief Geographer  
C. H. Birdseye, Topographic Engineer in charge  
Topography by O. H. Nelson and L. B. Roberts  
Control by U. S. Coast and Geodetic Survey  
E. L. McNair D. S. Birkett and R. R. Monbeck  
Surveyed in 1916



Contour interval 1 foot  
Datum is mean sea level

USGS  
Historical File  
Topographic Division

84°  
TRUE NORTH  
MAGNETIC NORTH  
APPROXIMATE MEAN  
DECLINATION 1915

SURVEYED IN COOPERATION WITH HARRIS COUNTY TEXAS

Genoa, Texas