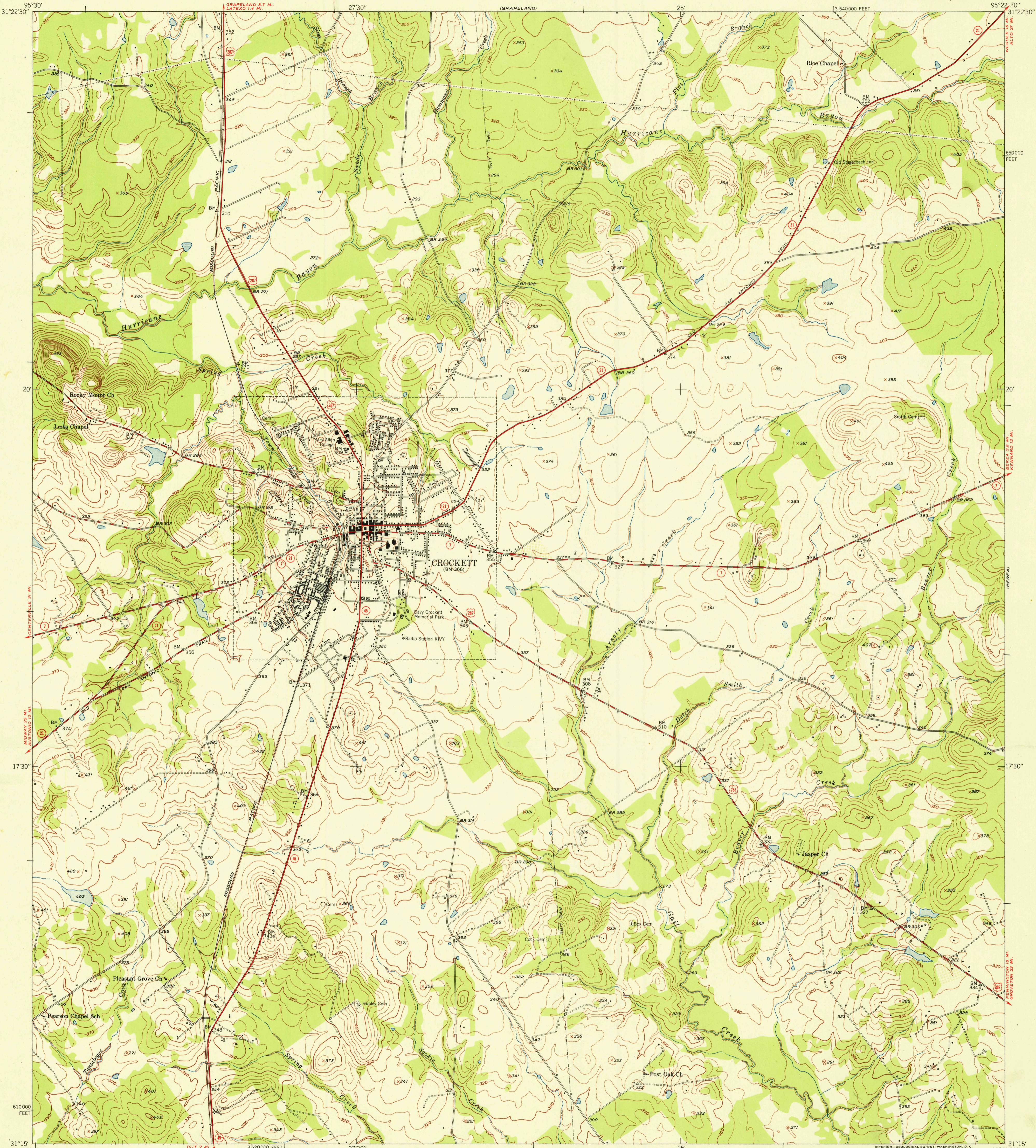
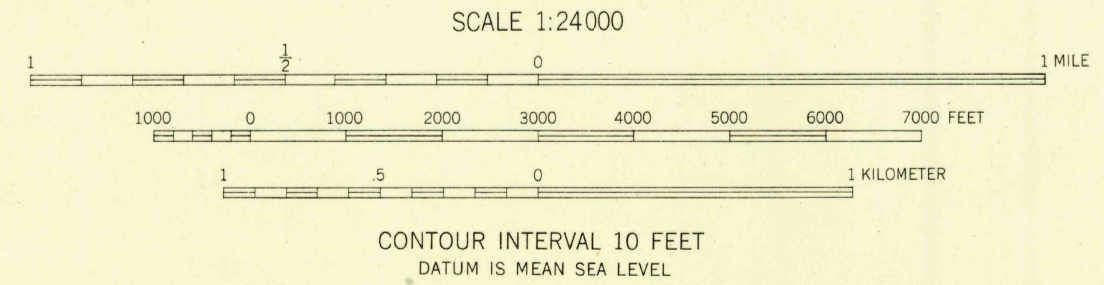
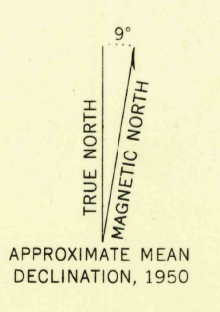


U. S. G. S.
FILE COPY
Inspection and Printing

CROCKETT T&E



Mapped, edited, and published by the Geological Survey
Control by USGS and USC&GS
Culture and drainage in part compiled from
aerial photographs taken 1947
Topography by plane-table methods 1949-1950
Polyconic projection. 1927 North American datum
10,000-foot grid based on Texas coordinate system,
central zone



ROAD CLASSIFICATION

HARD-SURFACE ALL WEATHER ROADS	DRY WEATHER ROADS
Heavy-duty, 2 LANE ROAD	Improved dirt
Medium-duty, 2 LANE ROAD	Unimproved dirt
Loose-surface, graded, or narrow hard-surface	
U. S. Route	State Route

U. S. G. S.
FILE COPY
Inspection and Printing

THIS MAP COMPLIES WITH NATIONAL MAP ACCURACY STANDARDS
FOR SALE BY U. S. GEOLOGICAL SURVEY, FEDERAL CENTER, DENVER, COLORADO OR WASHINGTON 25, D. C.
A FOLDER DESCRIBING TOPOGRAPHIC MAPS AND SYMBOLS IS AVAILABLE ON REQUEST

CROCKETT, TEX.
N3115-W9522.5/7.5

EDITION OF 1951
APR 12 1951 2120