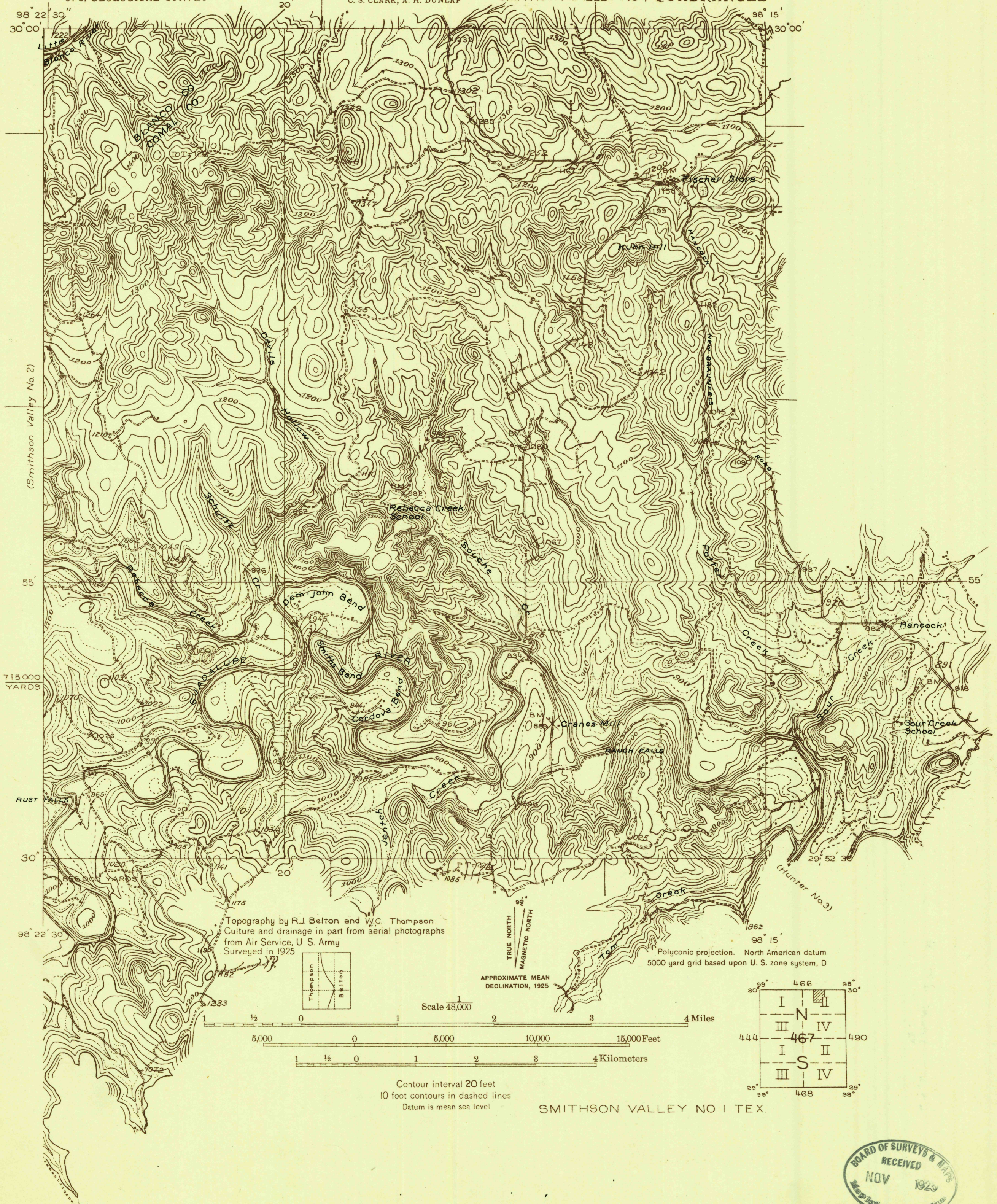


DEPARTMENT OF THE INTERIOR  
U. S. GEOLOGICAL SURVEY

467-N-11-W-2-NE/4  
STATE OF TEXAS  
BOARD OF WATER ENGINEERS  
JOHN A. NORRIS, CHAIRMAN  
C. S. CLARK, A. H. DUNLAP

Advance sheet  
Subject to correction

TEXAS  
SMITHSON VALLEY NO 1 QUADRANGLE



(Smithson Valley No. 2)

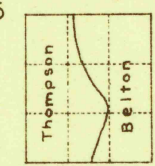
715 000  
YARDS

RUST

30'

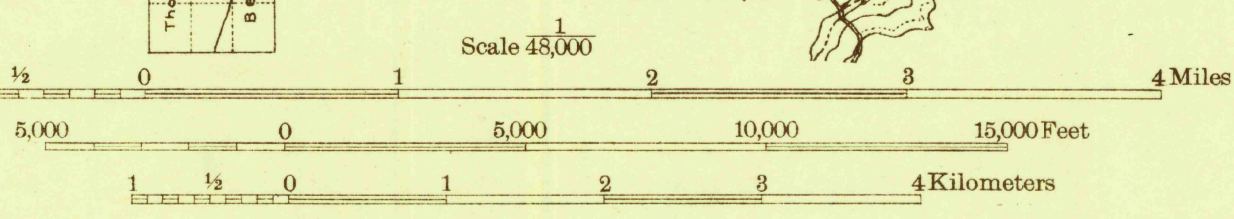
98° 22' 30"

Topography by R.J. Belton and W.C. Thompson  
Culture and drainage in part from aerial photographs  
from Air Service, U. S. Army  
Surveyed in 1925

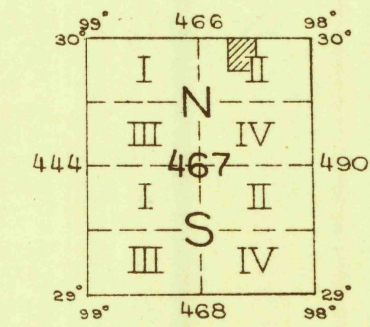


TRUE NORTH  
MAGNETIC NORTH  
APPROXIMATE MEAN  
DECLINATION, 1925


Polyconic projection. North American datum  
5000 yard grid based upon U. S. zone system, D



Contour interval 20 feet  
10 foot contours in dashed lines  
Datum is mean sea level



SMITHSON VALLEY NO 1 TEX.



RETURN TO:  
USGS NHD HISTORICAL MAP ARCHIVES