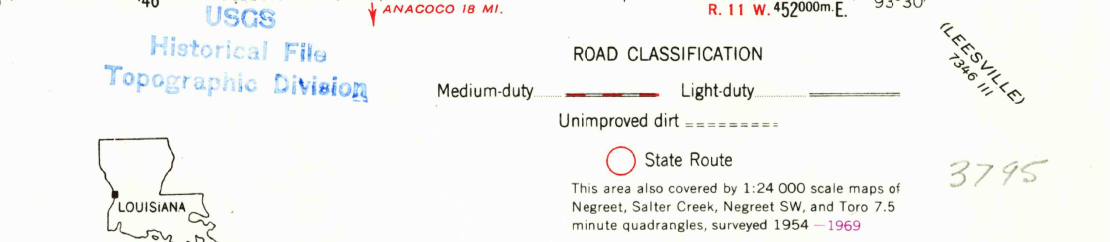
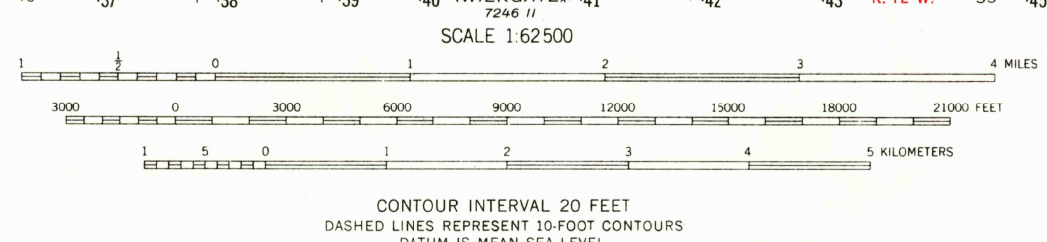
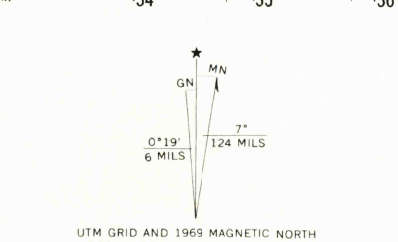




Map by the Army Map Service  
Published for civil use by the Geological Survey  
Control by USGS, USC&GS, USCE, and Louisiana Geodetic Survey  
Compiled in 1956 from 1:25 000 scale maps of Negreet, Salter Creek, Negreet SW, and Toro 7.5 minute quadrangles  
Topography by photogrammetric methods from aerial photographs taken 1953-54. Field checked 1954  
Polyconic projection. 1927 North American datum  
10,000-foot grids based on Louisiana coordinate system, north zone and Texas coordinate system, central zone  
1000-meter Universal Transverse Mercator grid ticks, zone 15, shown in blue  
Revisions shown in purple compiled by the Geological Survey from aerial photographs taken 1969. Louisiana portion in cooperation with Louisiana Department of Public Works. This information not field checked  
Woodland revised within Toledo Bend Reservoir



THIS MAP COMPLIES WITH NATIONAL MAP ACCURACY STANDARDS  
FOR SALE BY U. S. GEOLOGICAL SURVEY, DENVER, COLORADO 80225, OR WASHINGTON, D. C. 20242  
AND BY THE STATE OF LOUISIANA, DEPARTMENT OF PUBLIC WORKS, BATON ROUGE, LOUISIANA 70804  
A FOLDER DESCRIBING TOPOGRAPHIC MAPS AND SYMBOLS IS AVAILABLE ON REQUEST

U.S.G.S. FILE COPY TOPOGRAPHIC DIVISION  
NEGREET, LA.—TEX. N3115-W9330/15  
1954  
PHOTOREVISED 1969  
AMS 7246 I—SERIES V785  
APR 21 1970