

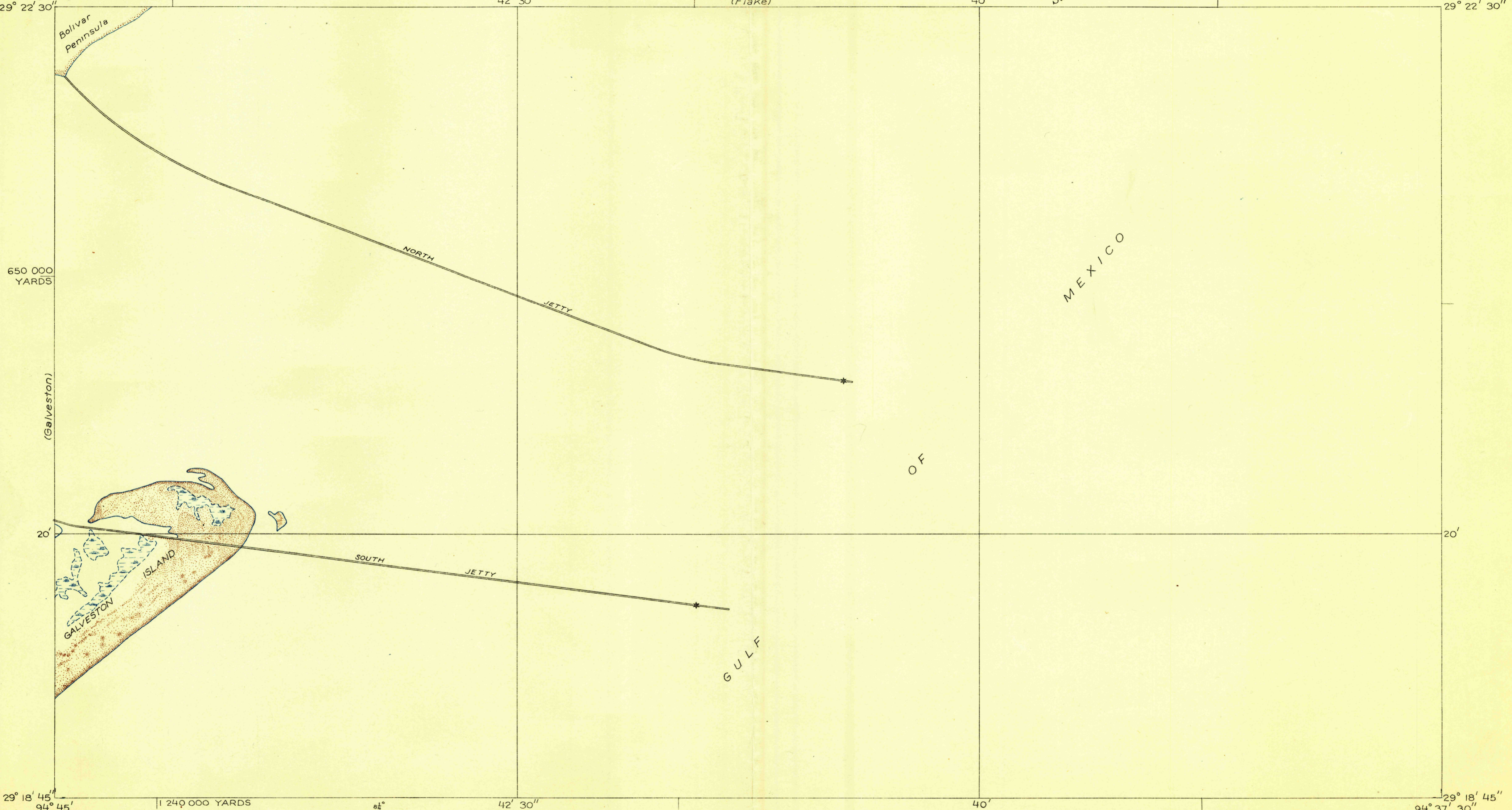
(Boliver Point) 94° 45' 29° 22' 30"

DEPARTMENT OF THE INTERIOR
U. S. GEOLOGICAL SURVEY

GALVESTON COUNTY, TEXAS
COUNTY COMMISSIONERS COURT
E. B. HOLMAN, COUNTY JUDGE
JAMES A. BODDEKER (PRECINCT 1), HUMPHREY D. BOYD (PRECINCT 2)
GUS. A. BUTTEROWE, JR. (PRECINCT 3), AND W. T. SMITH (PRECINCT 4)
C. C. WASHINGTON, COUNTY ENGINEER

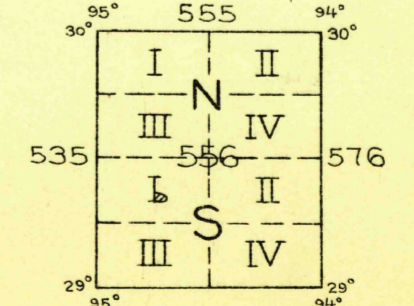
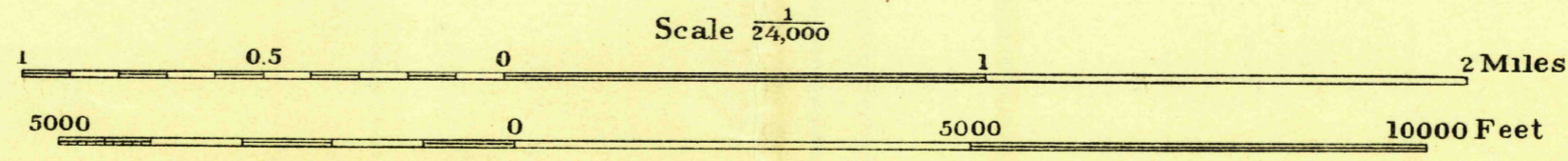
Advance sheet
Subject to correction

TEXAS
(GALVESTON COUNTY)
THE JETTIES QUADRANGLE
(NORTH HALF) 94° 37' 30" 29° 22' 30"



Glenn S Smith Division Engineer
Culture and drainage compiled from aerial photographs
taken by Air Corps, U. S. Army (Contours not mapped)
Control by U. S. Coast and Geodetic Survey and
Corps of Engineers, U. S. Army
Compiled in 1930 and 1932

TRUE NORTH
MAGNETIC NORTH
APPROXIMATE MEAN
DECLINATION, 1932



Polyconic projection. North American datum
5000 yard grid based upon U. S. zone system, D

THE JETTIES, TEX.

RETURN TO:
USGS AND HISTORICAL MAP ARCHIVES