

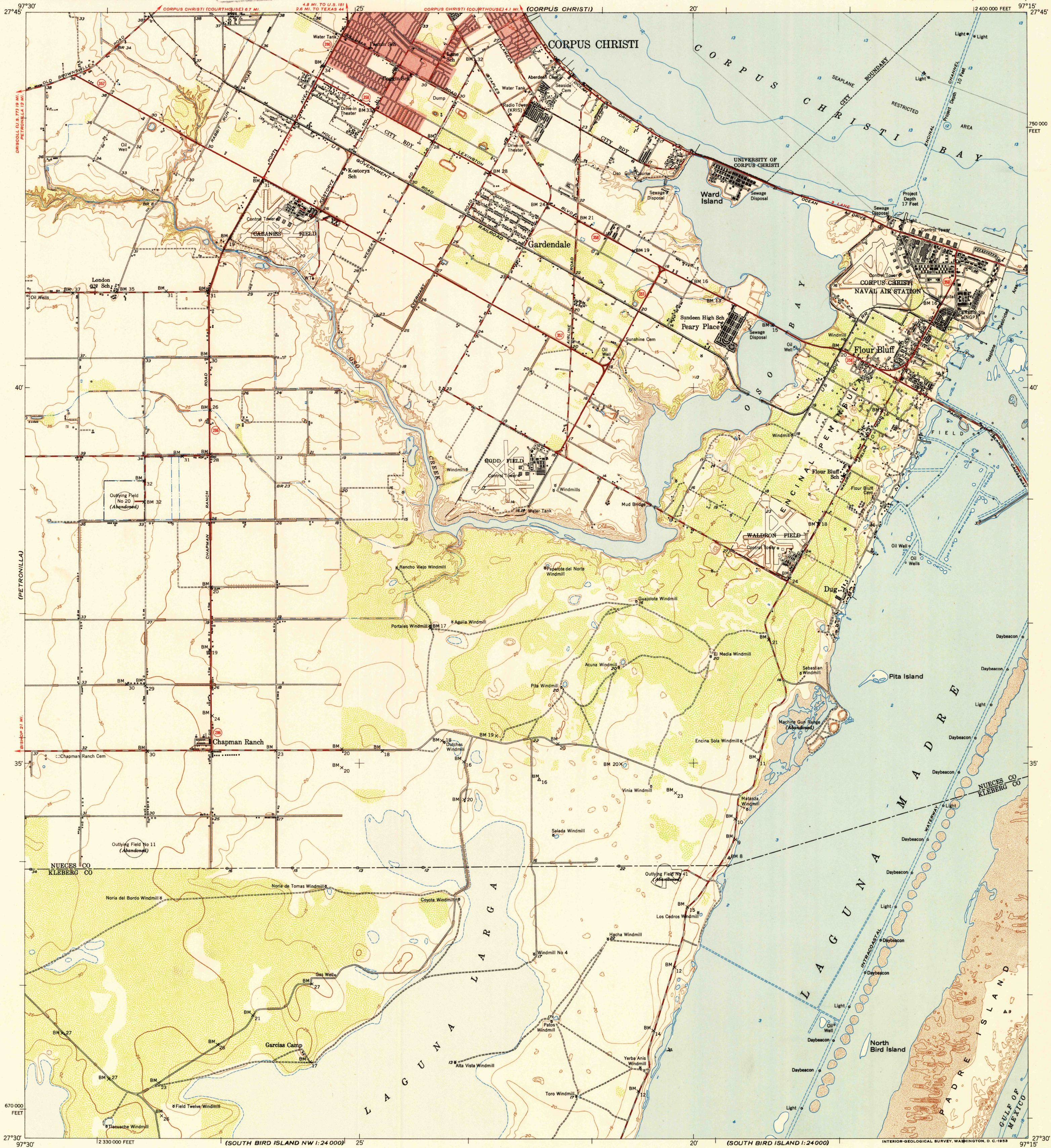
(ROBERTSON)

UNITED STATES  
DEPARTMENT OF THE INTERIOR  
GEOLOGICAL SURVEY

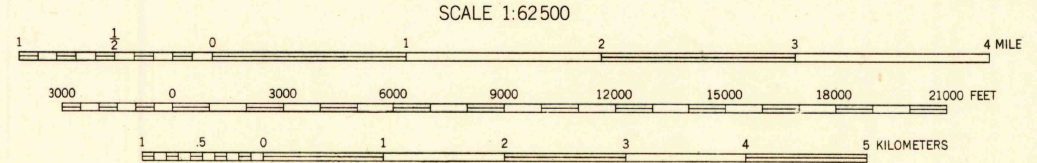
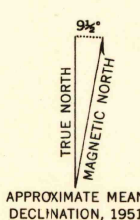
U.S.G.S.  
FILE COPY  
Inspection and Editing

OSO CREEK QUADRANGLE  
TEXAS  
15 MINUTE SERIES (TOPOGRAPHIC)

(ARANSAS PASS)



Mapped, edited, and published by the Geological Survey  
Control by USGS and USC&GS  
Culture and drainage in part compiled by U. S. Coast and Geodetic Survey from aerial photographs taken 1948. Topography by plane-table surveys 1922 and 1951, and in part by Texas Reclamation Department and U. S. Navy. Field check 1951 Hydrography from USC&GS Chart 523, 1951 and Chart 1286, 1942  
Polyconic projection. 1927 North American datum, 10,000-foot grid based on Texas coordinate system, south zone  
Red tint indicates areas in which only landmark buildings are shown



CONTOUR INTERVAL 5 FEET  
DATUM IS MEAN SEA LEVEL  
DEPTH CURVES AND SOUNDINGS IN FEET—DATUM IS MEAN LOW WATER  
SHORELINE SHOWN REPRESENTS THE APPROXIMATE LINE OF MEAN HIGH WATER  
THE AVERAGE RANGE OF TIDE IS APPROXIMATELY 1 FOOT

THIS MAP COMPLIES WITH NATIONAL MAP ACCURACY STANDARDS  
FOR SALE BY U. S. GEOLOGICAL SURVEY, FEDERAL CENTER, DENVER, COLORADO OR WASHINGTON 25, D. C.  
A FOLDER DESCRIBING TOPOGRAPHIC MAPS AND SYMBOLS IS AVAILABLE ON REQUEST

The north half of this area is also covered by 1:24,000 scale maps of Osos Creek NE and Osos Creek NW 7.5 minute quadrangles

ROAD CLASSIFICATION

Heavy-duty	1 LANE 16 LANE	Light-duty
Medium-duty	2 LANE 6 LANE	Unimproved dirt
	U. S. Route	State Route

OSO CREEK, TEX.  
N2730-W9715/15  
1951

U.S.G.S.  
FILE COPY  
Inspection and Editing

JAN 14 1953 3640