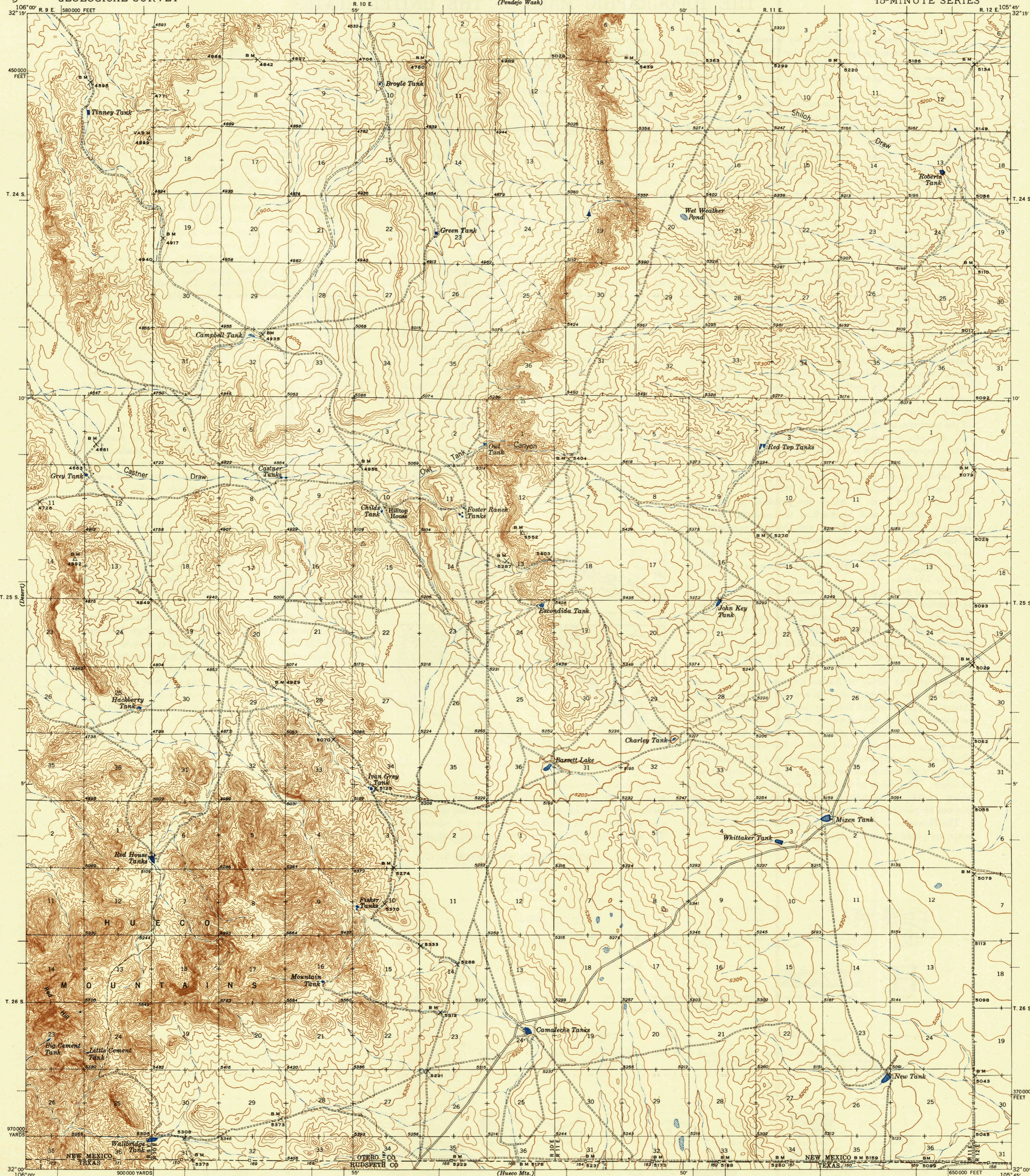


(Oregon)

UNITED STATES
DEPARTMENT OF THE INTERIOR
GEOLOGICAL SURVEY

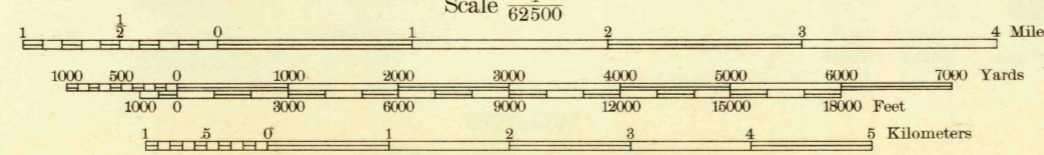
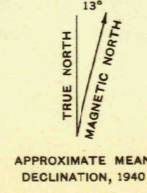
WAR DEPARTMENT
(Pendejo Wash)

NEW MEXICO-Texas
BASSETT LAKE QUADRANGLE
15-MINUTE SERIES



(Hueco Tanks)

Topography by M. C. McClellan, C. E. Harding,
J. M. Stricklin, L. M. Stevenson, and B. R. Gallegos
Surveyed in 1940



Contour interval 25 feet
Datum is mean sea level

T. 24 S., R. 9 E. has been omitted
because land plat can not be joined
to more recent surveys

Polycyclic projection. 1927 North American datum
5000 yard grid based on U. S. zone system, E
10000 foot grid based on New Mexico (Central)
rectangular coordinate system

BASSETT LAKE, N. MEX.-TEX.
Edition of 1943
N3200-W10545/15

(San Antonio Mts.)