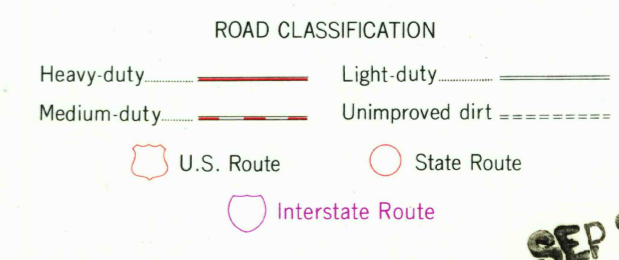
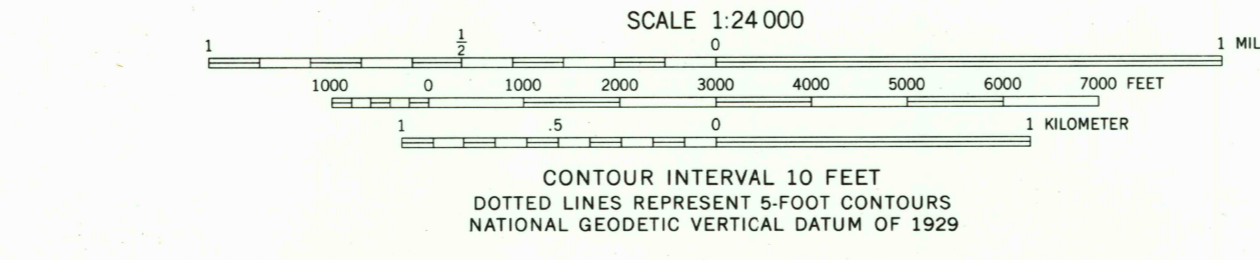
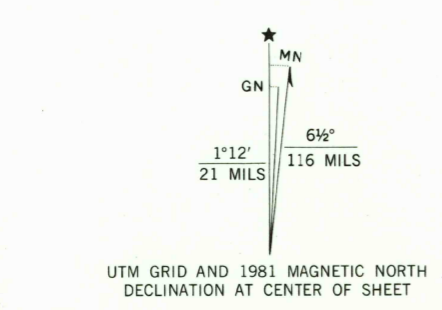


Mapped, edited, and published by the Geological Survey  
Control by USGS and NOS/NOAA  
Topography from aerial photographs by photogrammetric methods  
and by planetable surveys 1957. Aerial photographs taken 1956 and 1957  
Polyconic projection. 1927 North American datum  
10,000-foot grid based on Texas coordinate system,  
south central zone  
1000-meter Universal Transverse Mercator grid ticks,  
zone 14, shown in blue  
Red tint indicates area in which only  
landmark buildings are shown  
To place on the predicted North American Datum 1983  
move the projection lines 20 meters south and  
25 meters east as shown by dashed corner ticks  
Purple tint indicates extension of urban areas



THIS MAP COMPLIES WITH NATIONAL MAP ACCURACY STANDARDS  
FOR SALE BY U. S. GEOLOGICAL SURVEY, DENVER, COLORADO 80225, OR RESTON, VIRGINIA 22092  
A FOLDER DESCRIBING TOPOGRAPHIC MAPS AND SYMBOLS IS AVAILABLE ON REQUEST

2996-314

COLUMBUS, TEX.  
N2937.5-W9630/7.5  
1957  
PHOTOREVISED 1981  
DMA 6643 II NE-SERIES V882

RETURN TO:  
USGS AND HISTORICAL MAP ARCHIVES