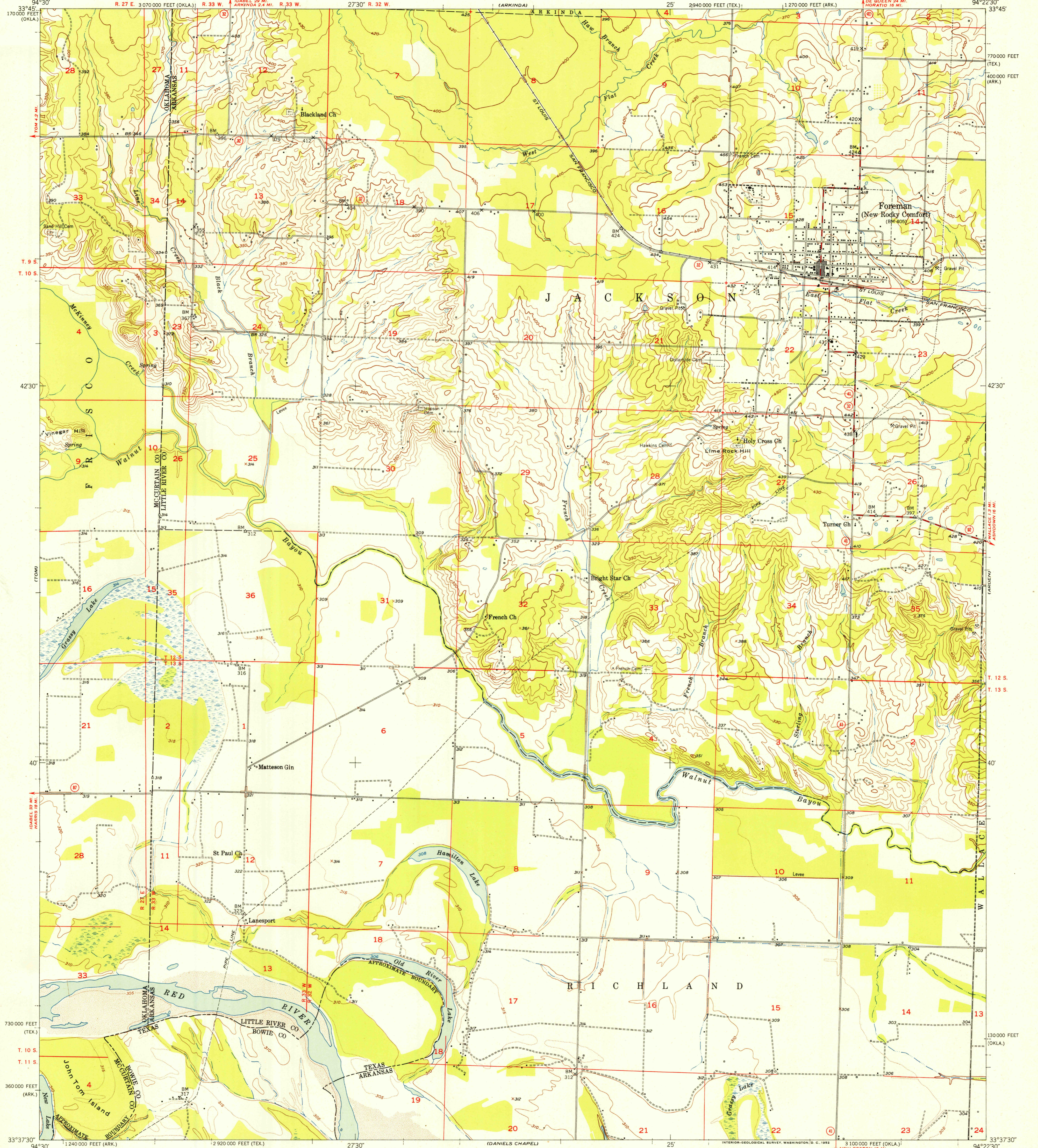



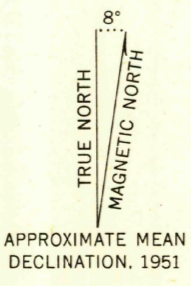
U. S. G. S.
FILE COPY
Inspection and Editing

UNITED STATES
DEPARTMENT OF THE INTERIOR
GEOLOGICAL SURVEY

FOREMAN QUADRANGLE
ARKANSAS-OKLAHOMA-TEXAS
7.5 MINUTE SERIES (TOPOGRAPHIC)



Mapped, edited, and published by the Geological Survey
Control by USGS, USC&GS, and USCE
Culture and drainage in part compiled from aerial photographs taken 1949
Topography by plane-table methods 1949-1951
Polyconic projection. 1927 North American datum 10,000-foot grids based on Arkansas coordinate system, south zone, Oklahoma coordinate system, south zone, and Texas coordinate system, north central zone



CONTOUR INTERVAL 10 FEET
DOTTED LINES REPRESENT HALF-INTERVAL CONTOURS
DATUM IS MEAN SEA LEVEL

THIS MAP COMPLIES WITH NATIONAL MAP ACCURACY STANDARDS
FOR SALE BY U. S. GEOLOGICAL SURVEY, FEDERAL CENTER, DENVER, COLORADO OR WASHINGTON 25, D. C.
AND BY THE ARKANSAS RESOURCES AND DEVELOPMENT COMMISSION, LITTLE ROCK, ARKANSAS
A FOLDER DESCRIBING TOPOGRAPHIC MAPS AND SYMBOLS IS AVAILABLE ON REQUEST

USGS
Historical File
Topographic Division

U. S. G. S.
FILE COPY
Inspection and Editing

ROAD CLASSIFICATION

Heavy-duty	FLANIGAN LANE	Light-duty
Medium-duty	FLANIGAN LANE	Unimproved dirt
U. S. Route		State Route

FOREMAN, ARK.-OKLA.-TEX.
N3337.5-W9422.5/7.5
1951