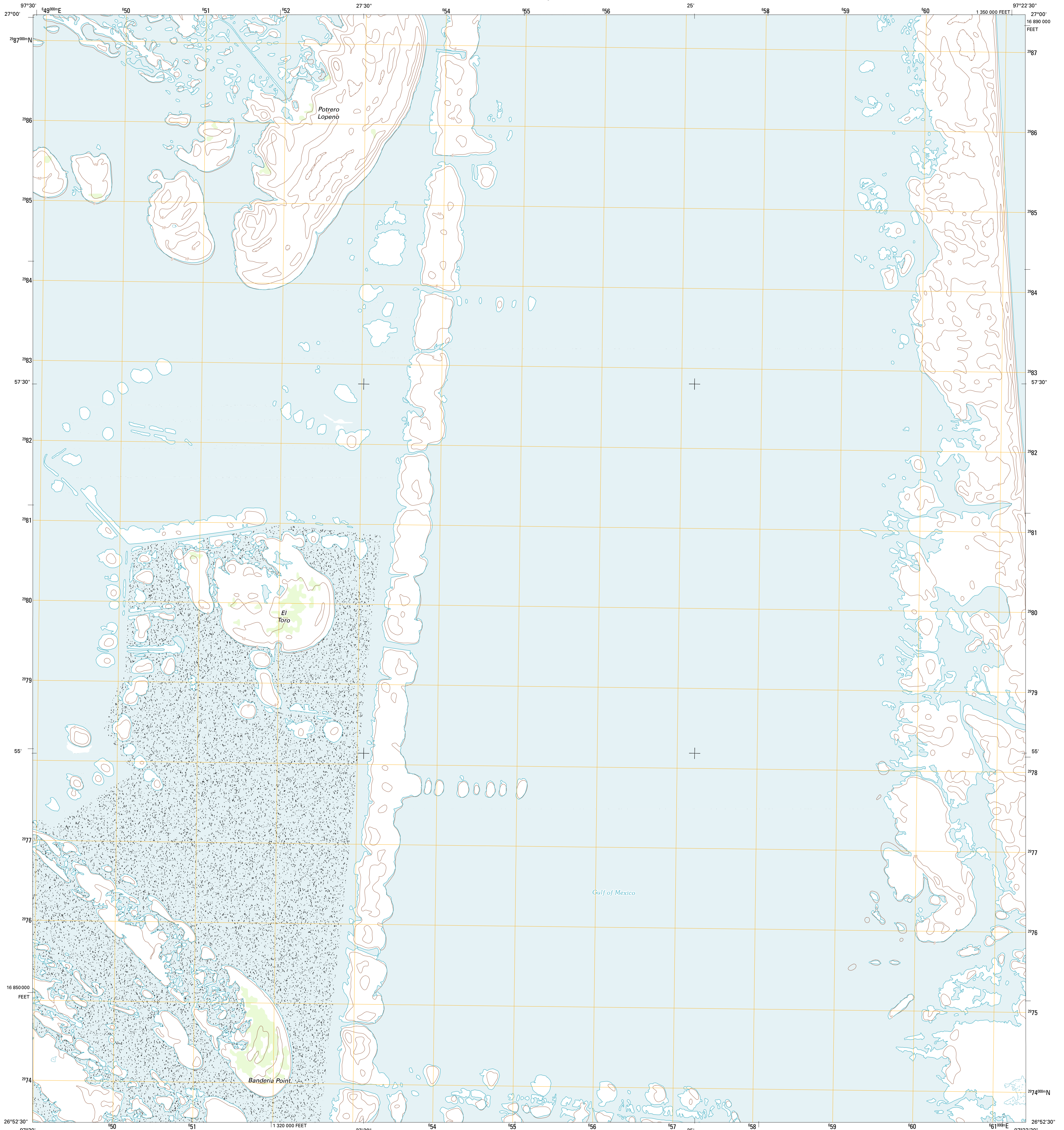




U.S. DEPARTMENT OF THE INTERIOR
U. S. GEOLOGICAL SURVEY

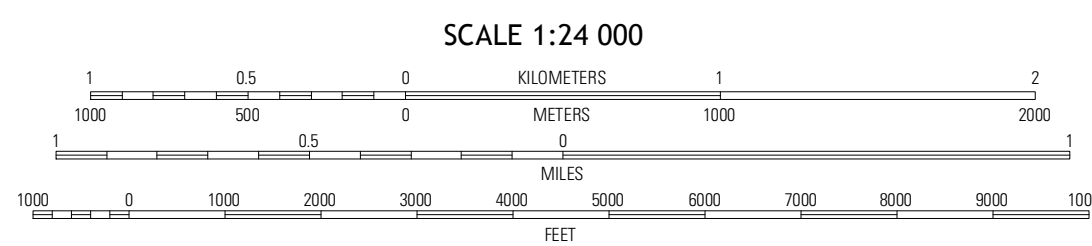
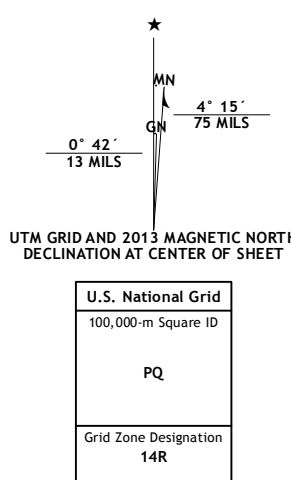


POTRERO LOPENO NW QUADRANGLE
TEXAS-KENEDY CO.
7.5-MINUTE SERIES



Produced by the United States Geological Survey
North American Datum of 1983 (NAD83)
World Geodetic System of 1984 (WGS84). Projection and
1 000-meter grid: Universal Transverse Mercator, Zone 14R
10 000-foot ticks: Texas Coordinate System of 1983 (south zone)

Imagery.....NAIP, April 2010
Roads.....©2006-2012 TomTom
Names.....©2012 GNS
Hydrography.....National Hydrography Dataset, 2010
Contours.....National Elevation Dataset, 2009
Boundaries.....Census, IBWC, IBC, USGS, 1972-2012

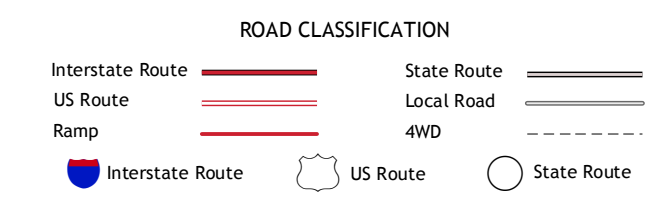


CONTOUR INTERVAL 5 FEET
NORTH AMERICAN VERTICAL DATUM OF 1988
This map was produced to conform with the
National Geospatial Program US Topo Product Standard, 2011.
A metadata file associated with this product is draft version 0.6.7



QUADRANGLE LOCATION

La Parra Ranch SE	Potrero Cortado	Potrero Cortado OE E
Marla Biella Well	Potrero Lopeno NW	Potrero Lopeno NW OE E
Los Amigos Windmill	Potrero Lopeno SW	Potrero Lopeno SE



POTRERO LOPENO NW, TX
2013

ADJOINING 7.5 QUADRANGLES