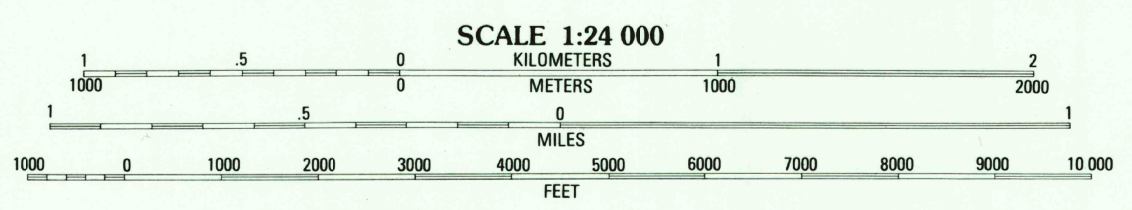
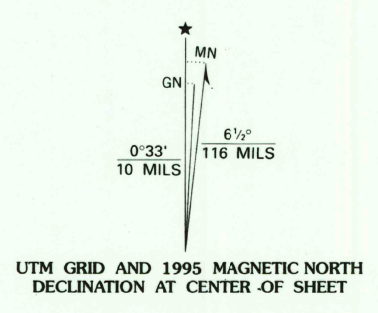


Produced by the United States Geological Survey  
Control by USGS and NOS/NOAA  
Compiled from aerial photographs taken 1990 and other sources  
Field checked 1991. Map edited 1995  
North American Datum of 1927 (NAD 27). Projection and  
10000-foot ticks: Texas Coordinate System, central zone  
(Lambert Conformal Conic)  
Blue 1000-meter Universal Transverse Mercator ticks, zone 14  
North American Datum of 1983 (NAD 83) is shown by dashed  
corner ticks. The values of the shift between NAD 27 and NAD 83  
for 7.5-minute intersections are obtainable from National Geodetic  
Survey NADCON software  
Fine red dashed lines indicate selected fence and field lines where  
generally visible on aerial photographs. This information is  
unchecked



CONTOUR INTERVAL 20 FEET  
NATIONAL GEODETIC VERTICAL DATUM OF 1929  
FOR SALE BY U.S. GEOLOGICAL SURVEY  
DENVER, COLORADO 80225 OR RESTON, VIRGINIA 22092

THIS MAP COMPLIES WITH NATIONAL MAP ACCURACY STANDARDS  
A FOLDER DESCRIBING TOPOGRAPHIC MAPS AND SYMBOLS IS AVAILABLE ON REQUEST



QUADRANGLE LOCATION


1	2	3	Ohio
4	5	4	Alter
6	7	5	Pearl
		6	Gatesville West
		7	Pidcock
		8	Shell Mountains

ADJOINING 7.5' QUADRANGLE NAMES

ROAD CLASSIFICATION

Primary highway, hard surface . . . . .  
Secondary highway, hard surface . . . . .  
Interstate Route . . . . .  
U. S. Route . . . . .  
State Route . . . . .

Light-duty road, hard or improved surface . . . . .  
Unimproved road . . . . .



PURMELA, TX  
31097-D8-TF-024

1995  
DMA 6446 IV NW-SERIES V882