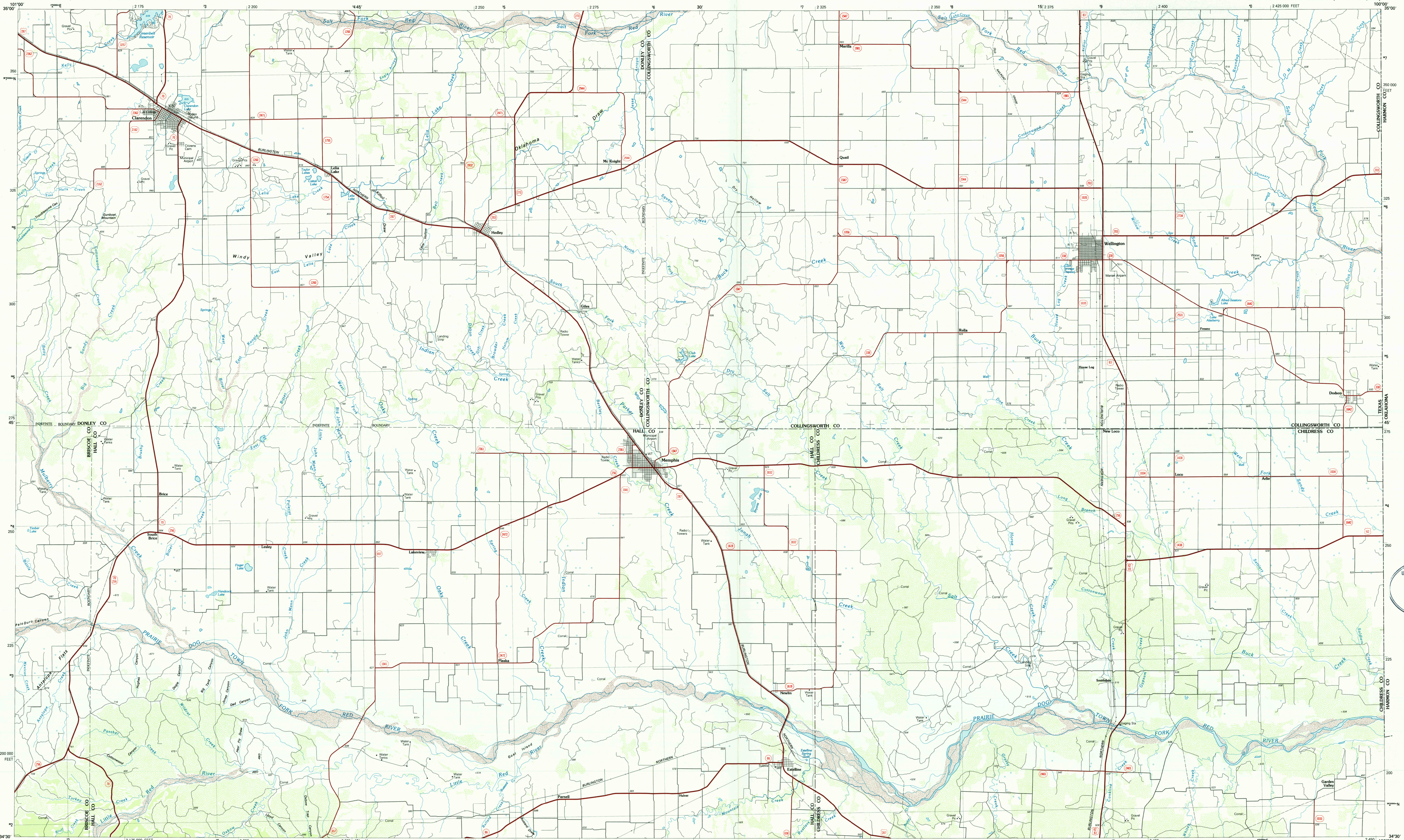


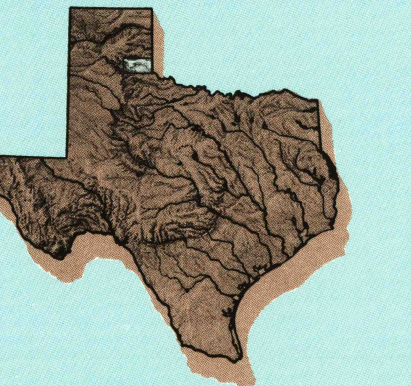
WELLINGTON, TEXAS-OKLAHOMA

30 X 60 MINUTE SERIES (PLANIMETRIC)




Wellington TEXAS-OKLAHOMA

1:100 000-scale planimetric map



30 X 60 MINUTE QUADRANGLE SHOWING

- Elevations in meters
- Highways, roads and other manmade structures
- Water features
- Woodland areas
- Geographic names



1986

Produced by the United States Geological Survey
 Compiled from USGS 1:24 000-scale topographic maps dated 1959-1985. Planimetry revised from aerial photographs taken 1983 and other source data. Revised information not field checked. Map edited 1986.
 Projection and 10 000-meter grid, zone 14 Universal Transverse Mercator
 25 000-foot grid ticks based on Texas coordinate system, north zone, 1927 North American Datum
 To place on the predicted North American Datum 1983 move the projection lines 3 meters south and 37 meters east

NATIONAL GEODETIC VERTICAL DATUM OF 1929 ELEVATIONS SHOWN TO THE NEAREST METER

THIS MAP COMPLETS WITH NATIONAL MAP ACCURACY STANDARDS

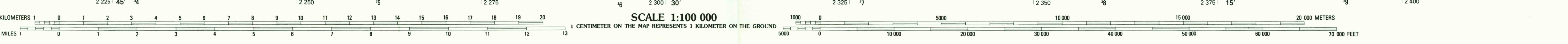
Meters	Feet
1	3.2808
2	6.5617
3	9.8425
4	13.1234
5	16.4042
6	19.6850
7	22.9659
8	26.2467
9	29.5276
10	32.8084

To convert meters to feet multiply by 3.2808
 To convert feet to meters multiply by 0.3048

FOR SALE BY U. S. GEOLOGICAL SURVEY, DENVER, COLORADO 80225 OR RESTON, VIRGINIA 22092

USGS WMD HISTORICAL MAP
 JUN 0 2 1986
 REC'D FILE COPY
Topographic Map Symbols

- Primary highway, hard surface
- Secondary highway, hard surface
- Light duty road, principal street, hard or improved surface
- Other road or street; trail
- Route marker: Interstate; U. S. State
- Railroad: standard gage; narrow gage
- Bridge: overpass; underpass
- Tunnel: road; railroad
- Built up area; locality; elevation
- Airport; landing field; landing strip
- National boundary
- State boundary
- County boundary
- National or State reservation boundary
- Land grant boundary
- Range, township; section line: protracted
- Power transmission line; pipeline
- Dam; dam with lock
- Cemetery; building
- Windmill; water well; spring
- Mine shaft; adit or cave; mine, quarry; gravel pit
- Compressed; picnic area; U. S. location monument
- Ruin; cliff dwelling
- Distorted surface: strip mine, lava, sand
- Contours: index; intermediate; supplementary
- Bathymetric contours: index; intermediate
- Stream, lake; seasonal; intermittent
- Rapids, large and small; falls, large and small
- Area to be submerged; marsh, swamp
- Land subject to controlled inundation
- Scrub; mangrove
- Orchard; vineyard



WELLINGTON, TEXAS-OKLAHOMA
 34100-E1-PL-100
 1986