

Mapped, edited, and published by the Geological Survey

Control by USGS and NOS/NOAA

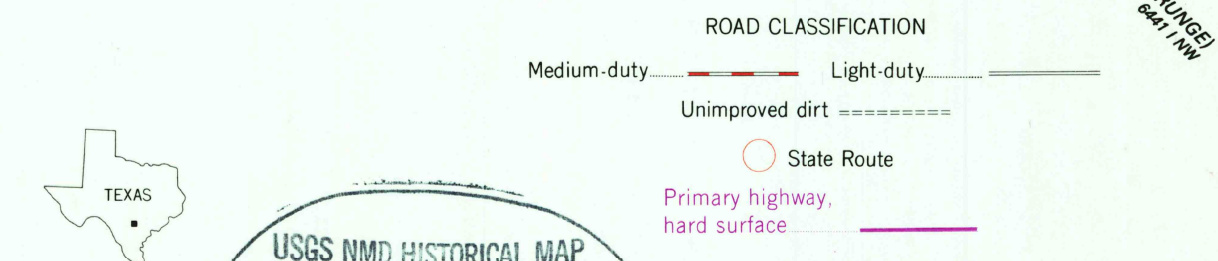
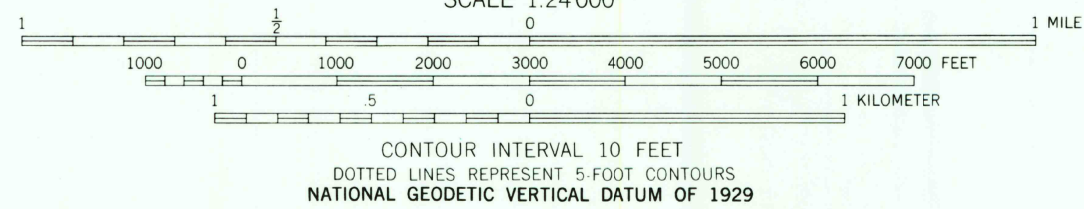
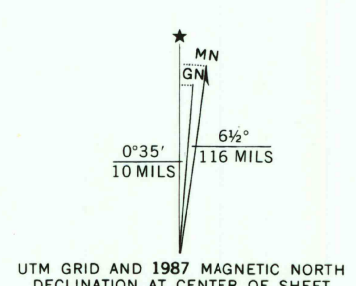
Topography by photogrammetric methods from aerial photographs taken 1959. Field checked 1961

Polyconic projection 1927 North American Datum
10,000-foot grid based on Texas coordinate system, south central zone
1000-meter Universal Transverse Mercator grid ticks,
zone 14, shown in blue

Fine red dashed lines indicate selected fence lines

To place on the predicted North American Datum 1983
move the projection lines 22 meters south and
27 meters east as shown by dashed corner ticks


Revisions shown in purple and woodland compiled from
aerial photographs taken 1981 and other source data
This information not field checked. Map edited 1987



THIS MAP COMPLIES WITH NATIONAL MAP ACCURACY STANDARDS
FOR SALE BY U.S. GEOLOGICAL SURVEY
DENVER, COLORADO 80225, OR RESTON, VIRGINIA 22092
A FOLDER DESCRIBING TOPOGRAPHIC MAPS AND SYMBOLS IS AVAILABLE ON REQUEST



2997-221



JUN 02 1988

ECLETO, TEX.

29097-A7-1F-024

1961

PHOTOREVISED 1987
DMA 6442 111 SE-SERIES V882