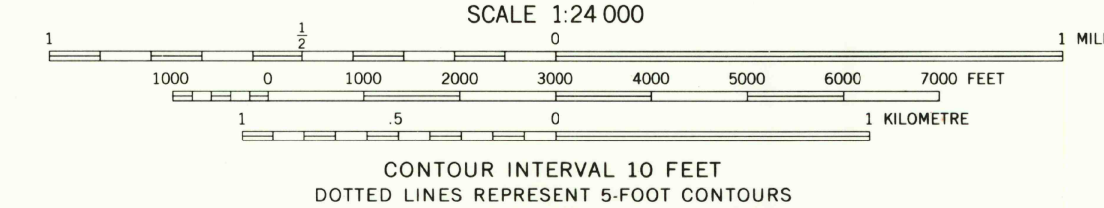
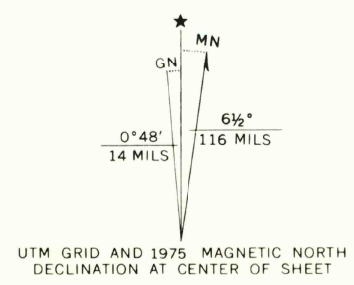
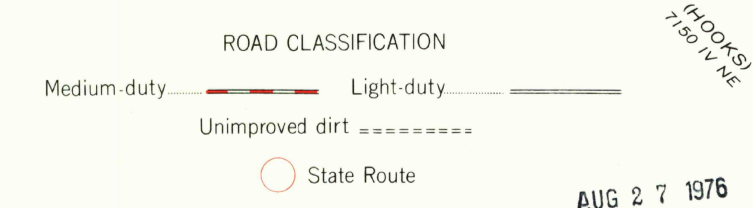


Mapped, edited, and published by the Geological Survey
Control by USGS, USC&GS, and USCE
Culture and drainage in part compiled from
aerial photographs taken 1948
Topography by plane-table methods 1949-1950-1951
Polyconic projection. 1927 North American datum
10,000 foot grids based on Texas coordinate system,
north central zone, and Arkansas coordinate system,
south zone
1000-metre Universal Transverse Mercator grid ticks,
zone 15, shown in blue
Revisions shown in purple compiled from aerial photographs
taken 1970 and 1975. (This information not field checked)



THIS MAP COMPLIES WITH NATIONAL MAP ACCURACY STANDARDS
FOR SALE BY U.S. GEOLOGICAL SURVEY, DENVER, COLORADO 80225, OR RESTON, VIRGINIA 22092,
ARKANSAS GEOLOGICAL COMMISSION, LITTLE ROCK, ARKANSAS 72204,
AND OKLAHOMA GEOLOGICAL SURVEY, NORMAN, OKLAHOMA 73069
A FOLDER DESCRIBING TOPOGRAPHIC MAPS AND SYMBOLS IS AVAILABLE ON REQUEST



DANIELS CHAPEL, TEX.-ARK.-OKLA.
N3330-W9422.5/7.5

USGS
Historical File
Topographic Division

1951
PHOTOREVISED 1970 AND 1975
AMS 7151 III SW-SERIES V882

AUG 27 1976