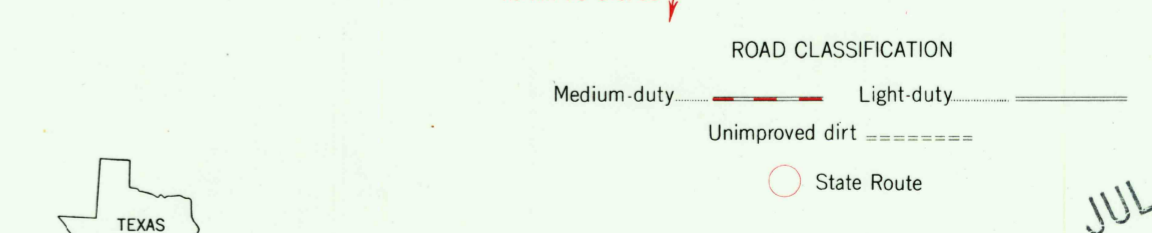
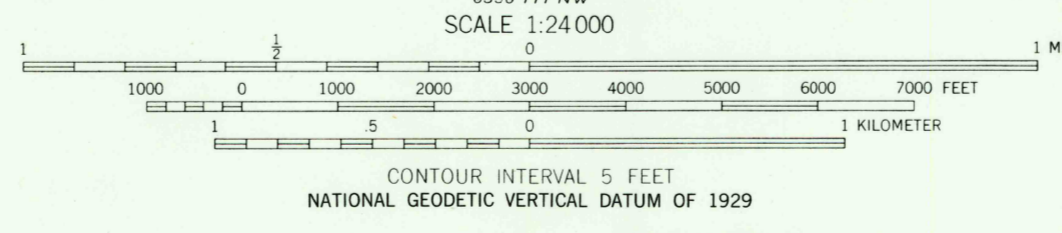
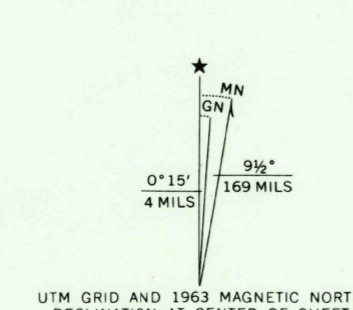


Mapped, edited, and published by the Geological Survey  
Control by USGS and USC&GS  
Planimetry by photogrammetric methods from aerial photographs  
taken 1961. Topography by planetable surveys 1963  
Polyconic projection. 1927 North American datum  
10,000-foot grid based on Texas coordinate system, south zone  
1000-meter Universal Transverse Mercator grid ticks  
zone 14, shown in blue  
Fine red dashed lines indicate selected fence lines  
To place on the predicted North American Datum 1983  
move the projection lines 33 meters south and  
29 meters east as shown by dashed corner ticks



USGS  
HISTORICAL FILE  
NATIONAL MAPPING DIVISION

CITRUS CITY, TEX.  
N2615-W9822 5/7 5  
1963

DMA 6336 IV SW-SERIES V882

JUL 23 1981

650