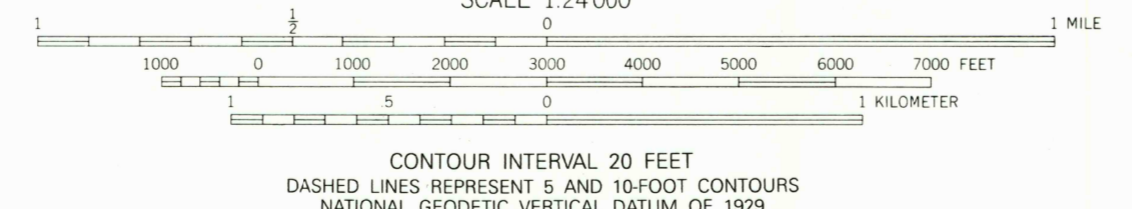
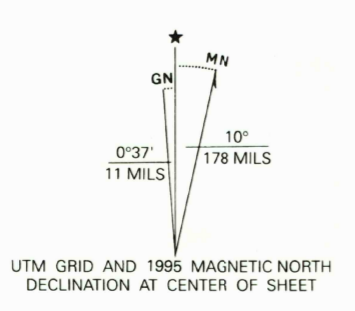

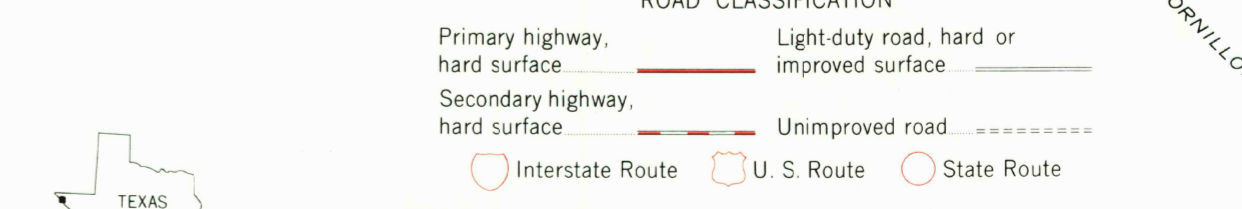


Produced by the United States Geological Survey
Control by USGS and NOS/NOAA
Compiled from aerial photographs taken 1954. Revised from aerial
photographs taken 1991 and other sources. Field checked 1992.
Map edited 1995
North American Datum of 1927 (NAD 27). Projection and
10,000-foot ticks: Texas Coordinate System, central zone
(Lambert Conformal Conic)
Blue 1,000-meter Universal Transverse Mercator ticks, zone 13
North American Datum of 1983 (NAD 83) is shown by dashed
corner ticks. The values of the shift between NAD 27 and NAD 83
for 7.5-minute intersections are obtainable from National Geodetic
Survey NADCON software
Red tint indicates areas in which only landmark buildings are shown



THIS MAP COMPLIES WITH NATIONAL MAP ACCURACY STANDARDS
FOR SALE BY U.S. GEOLOGICAL SURVEY
DENVER, COLORADO 80225, OR RESTON, VIRGINIA 22092
A FOLDER DESCRIBING TOPOGRAPHIC MAPS AND SYMBOLS IS AVAILABLE ON REQUEST



CLINT, TX
31106-E2-TF-024
1995
DMA 4747 II SW-SERIES V882

3106-412