

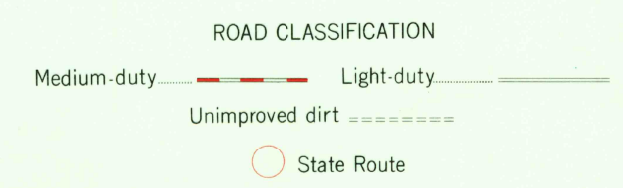
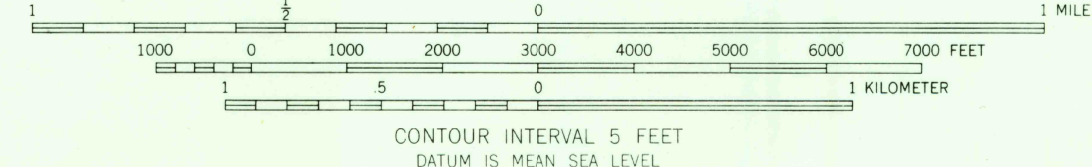
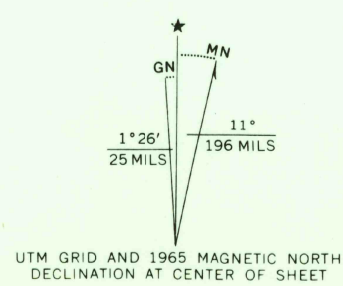
Mapped, edited, and published by the Geological Survey

Control by USGS and USC&GS

Planimetry by photogrammetric methods from aerial photographs
taken 1962. Topography by planimetric surveys 1965

Polycyclic projection. 1927 North American datum
1:0,000-foot grid based on Texas coordinate system, north central zone
1:000-meter Universal Transverse Mercator grid ticks,
zone 14, shown in blue

Fine red dashed lines indicate selected fence lines



THIS MAP COMPLIES WITH NATIONAL MAP ACCURACY STANDARDS
FOR SALE BY U.S. GEOLOGICAL SURVEY, DENVER, COLORADO 80225, OR WASHINGTON, D. C. 20242
A FOLDER DESCRIBING TOPOGRAPHIC MAPS AND SYMBOLS IS AVAILABLE ON REQUEST

U.S.G.S.
FILE COPY
TOPOGRAPHIC DIVISION

PETERSBURG, TEX.
N3345-W10130/7.5
1965
AMS 5651 1 SE-SERIES V82

2735
NOV 28 1965