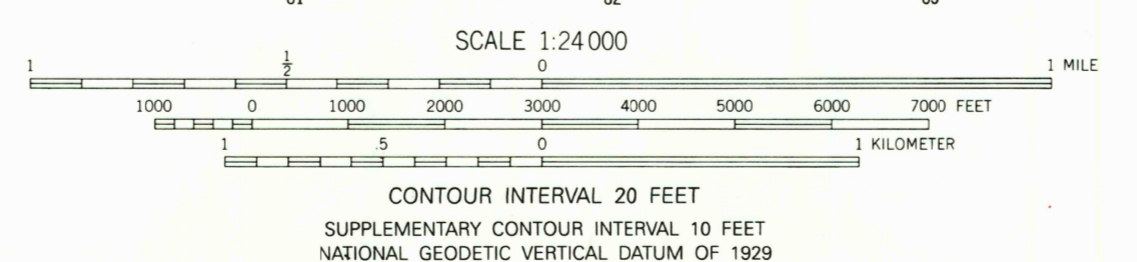
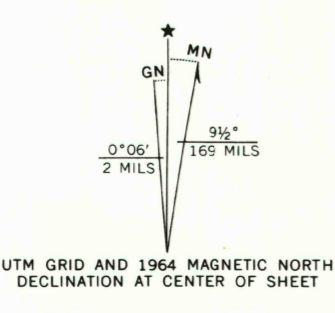


Produced by the United States Geological Survey in cooperation with Texas Water Development Board Control by USGS and NOS/NOAA  
Compiled from aerial photographs taken 1963. Field checked 1964  
North American Datum of 1927 (NAD 27). Projection and 1000-foot ticks: Texas Coordinate System, south central zone (Lambert Conformal Conic)  
Blue 1000-meter Universal Transverse Mercator ticks, zone 14  
North American Datum of 1983 (NAD 83) is shown by dashed corner ticks. The values of the shift between NAD 27 and NAD 83 for 7.5-minute intersections are obtainable from National Geodetic Survey NADCON software  
There may be private inholdings within the boundaries of the National or State reservations shown on this map  
Fine red dashed lines indicate selected fence lines



SCALE 1:24 000  
CONTOUR INTERVAL 20 FEET  
SUPPLEMENTARY CONTOUR INTERVAL 10 FEET  
NATIONAL GEODETIC VERTICAL DATUM OF 1929


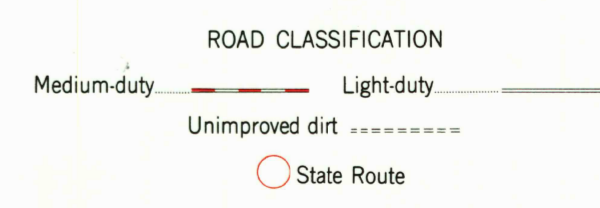
THIS MAP COMPLIES WITH NATIONAL MAP ACCURACY STANDARDS  
FOR SALE BY U.S. GEOLOGICAL SURVEY  
DENVER, COLORADO 80225, OR RESTON, VIRGINIA 22092  
A FOLDER DESCRIBING TOPOGRAPHIC MAPS AND SYMBOLS IS AVAILABLE ON REQUEST



QUADRANGLE LOCATION  
2999-413

1	2	3	1 A Bar A Ranch
2	4	4	2 Rock Cliff Reservoir
3	5	5	3 Bandera Pass
4	6	6	4 Tarpley
5	7	7	5 Bandera
6	8	8	6 Texas Mountain
			7 Twin Hollow
			8 Timber Creek

ADJOINING 7.5 QUADRANGLE NAMES



TARPLEY PASS, TX  
29098-F2-TF-024  
1984  
DMA 6143 II NW-SERIES V882