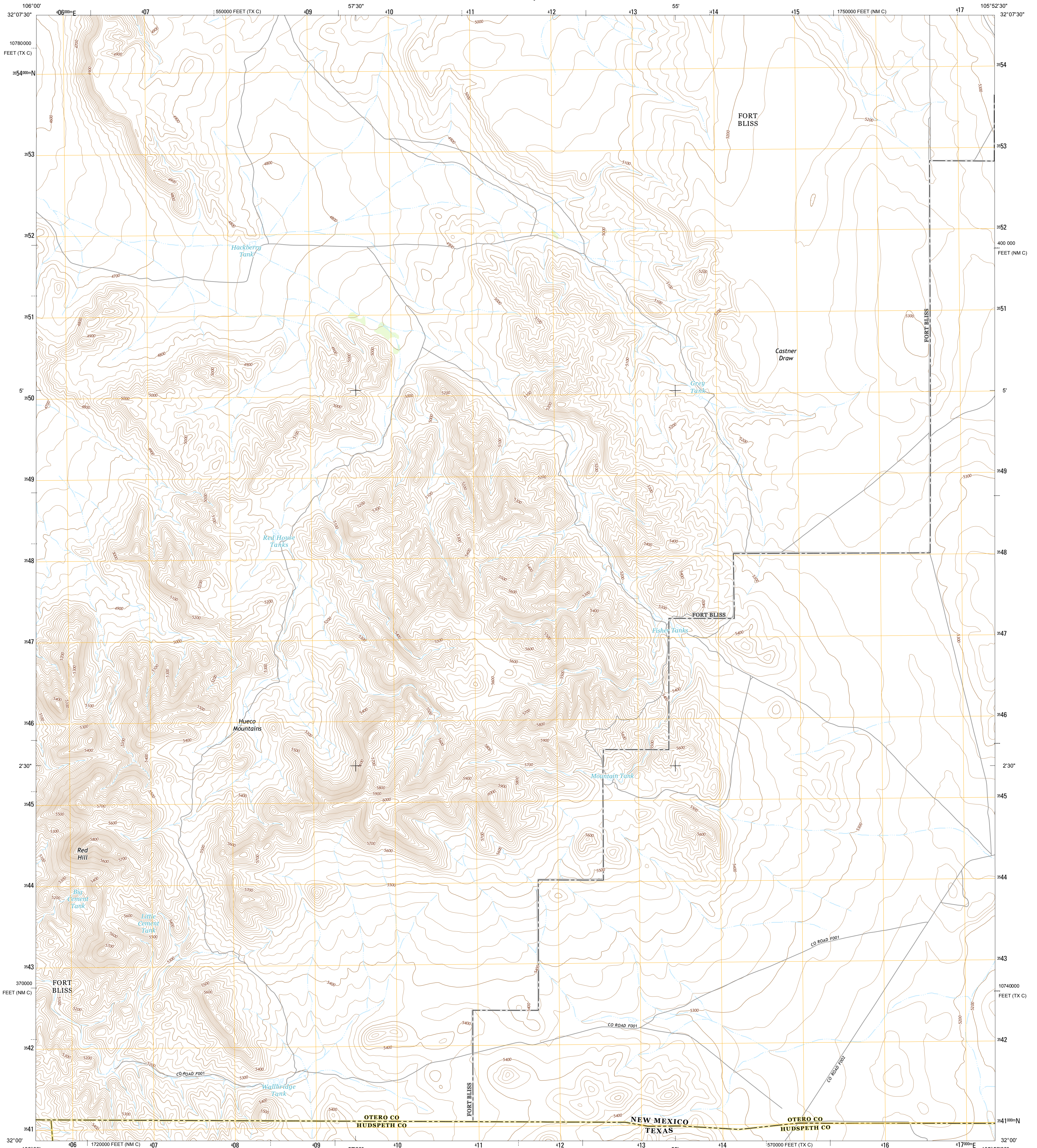




U.S. DEPARTMENT OF THE INTERIOR  
U. S. GEOLOGICAL SURVEY



MOUNTAIN TANK QUADRANGLE  
NEW MEXICO-Texas  
7.5-MINUTE SERIES

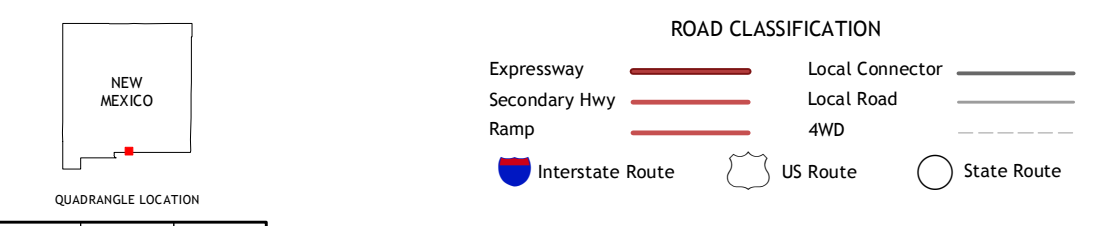
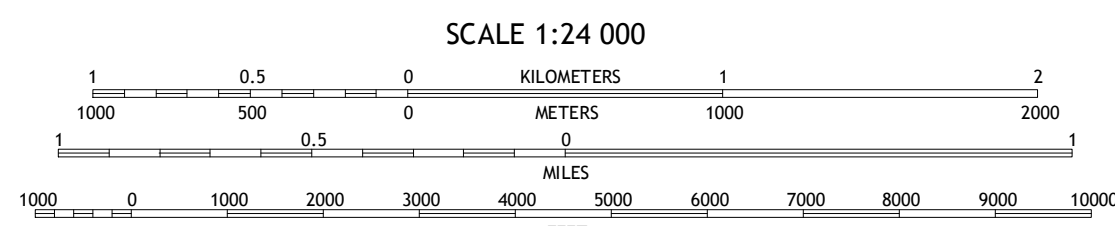
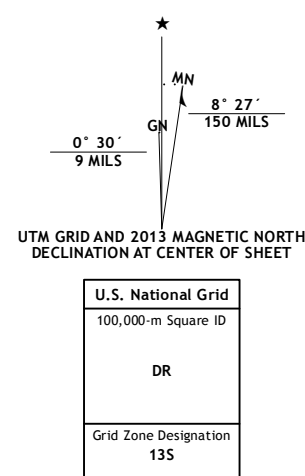


**Produced by the United States Geological Survey**

North American Datum of 1983 (NAD83)  
World Geodetic System of 1984 (WGS84), Projection and  
1 000-meter grid: Universal Transverse Mercator, Zone 13S  
10 000-foot ticks: New Mexico Coordinate System of 1983  
(central zone), Texas Coordinate System of 1983 (central zone)

This map is not a legal document. Boundaries may be  
generalized for this map scale. Private lands within government  
reservations may not be shown. Obtain permission before  
entering private lands.

Imagery.....NAIP, May 2011  
Roads.....©2006-2013 TomTom  
Names.....GNIS, 2013  
Hydrography.....National Hydrography Dataset, 2011  
Contours.....National Elevation Dataset, 2002  
Boundaries.....Census, IBWC, IBC, USGS, 1972-2012  
Public Land Survey System.....BLM, 2011



QUADRANGLE LOCATION

Desert NE	Owl Tank Canyon West	Owl Tank Canyon East
Desert SE	Mountain Tank	Bassett Lake
Hueco Tanks	Cerro Alto Mountain	Hobo Tank

**MOUNTAIN TANK, NM-TX**  
2013

ADJOINING 7.5 QUADRANGLES