

Mapped, edited, and published by the Geological Survey

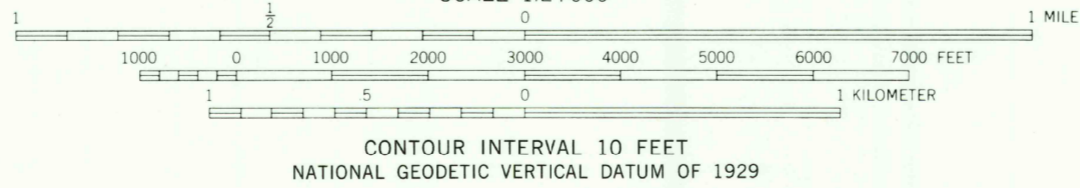
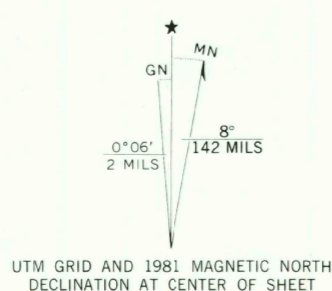
Control by USGS and NOS/NOAA

Topography by photogrammetric methods from aerial photographs taken 1965. Field checked 1966

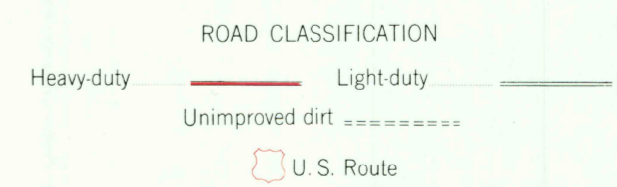
Polyconic projection, 10,000-foot grid ticks based on Texas coordinate system, north central zone  
1000-meter Universal Transverse Mercator grid ticks, zone 14, shown in blue. 1927 North American Datum  
To place on the predicted North American Datum 1983 move the projection lines 7 meters south and 33 meters east as shown by dashed corner ticks

Fine red dashed lines indicate selected fence lines

Revisions shown in purple and woodland compiled from aerial photographs taken 1979 and other sources  
This information not field checked. Map edited 1981



QUADRANGLE LOCATION



THIS MAP COMPLIES WITH NATIONAL MAP ACCURACY STANDARDS  
FOR SALE BY U. S. GEOLOGICAL SURVEY, DENVER, COLORADO 80225, OR RESTON, VIRGINIA 22092  
A FOLDER DESCRIBING TOPOGRAPHIC MAPS AND SYMBOLS IS AVAILABLE ON REQUEST

3399-142

WESTOVER SW, TEX.  
N3315—W9907.5/7.5

1966  
PHOTOREVISED 1981  
DMA 6150 I SW-SERIES V882

RETURN TO:  
USGS AND HISTORICAL MAP ARCHIVES

MAY 24 1982

2900