

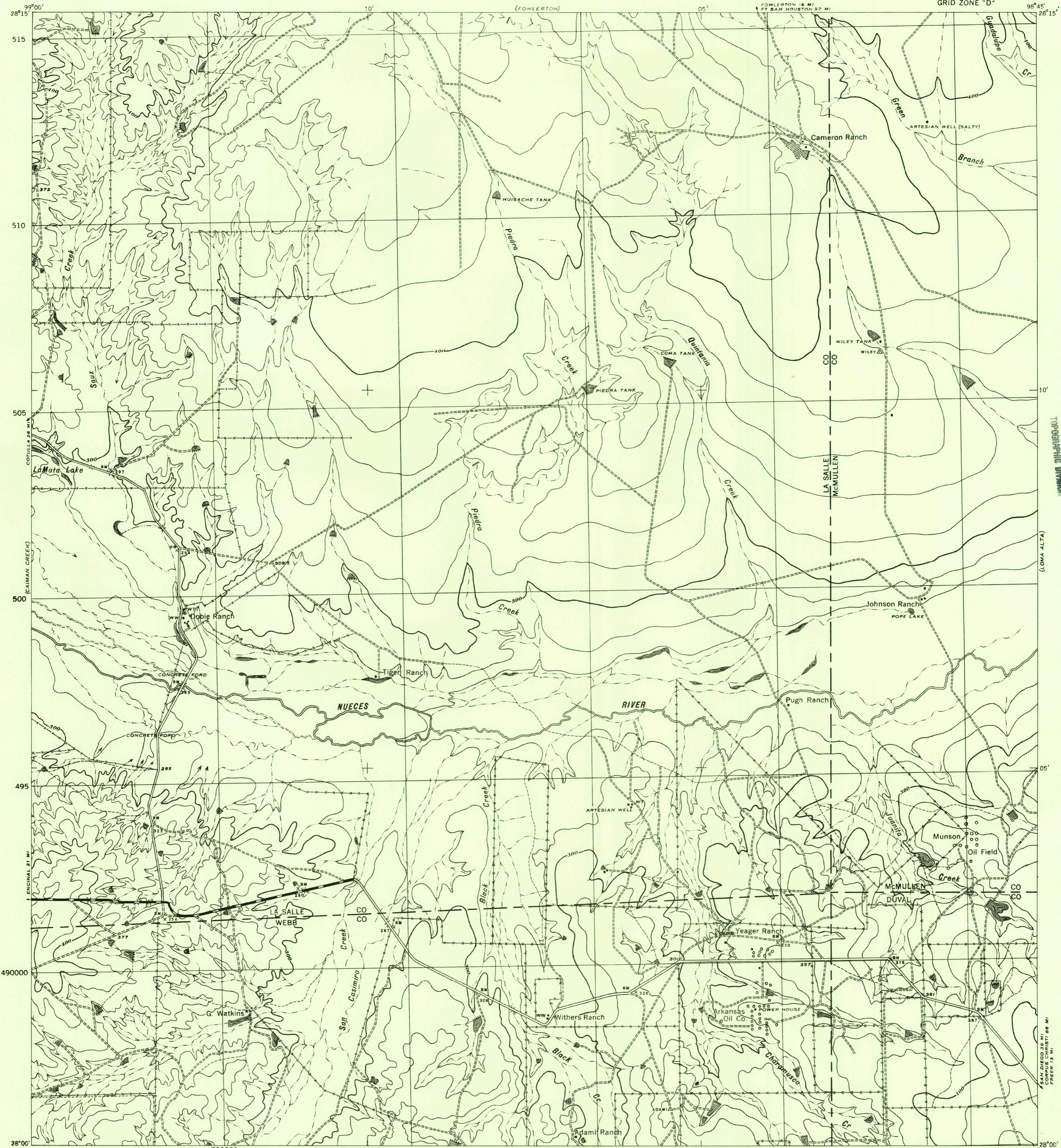
(COTULLA)

TEXAS 1:62,500

WAR DEPARTMENT  
CORPS OF ENGINEERS, U.S. ARMY

PIEDRA CREEK QUADRANGLE  
GRID ZONE "D"


(TILDEN)



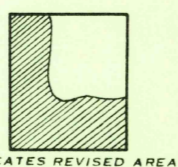
U.S.G.S.  
FILE COPY  
TOPOGRAPHIC DIVISION

(BECCERA)

Prepared under the direction of the Officer in Charge, 8th SvC Engineer Map & Reproduction Plant.  
 Base map by Department of Texas, 1910.  
 Horizontal & vertical control by U.S.C. & G.S.  
 Aerial photography by U.S.A.A.F., 1940.  
 Drafting and revision 1943-44.  
 Field Work of revised area by 8th Engineers, 1940.  
 Polyconic projection, 1927 North American datum.



Contour interval 20 feet  
 Datum is mean sea level



WT indicates water tank  
 WW indicates water well

TRUE NORTH  
 MAGNETIC NORTH  
 APPROXIMATE MEAN DECLINATION, 1944

ROUTES USUALLY TRAVELED  
 HARD IMPERVIOUS SURFACES  
 OTHER SURFACE IMPROVEMENTS  
 1941  
 U.S. ROUTE  
 STATE ROUTE

PIEDRA CREEK, TEXAS  
 N 2800-W 9845/15

U.S.G.S.  
 FILE COPY  
 TOPOGRAPHIC DIVISION

REPRINTED FROM MILITARY EDITION FOR CIVIL USE  
 FOR SALE BY U. S. GEOLOGICAL SURVEY, DENVER 2, COLORADO, OR WASHINGTON 25, D. C.  
 A FOLDER DESCRIBING TOPOGRAPHIC MAPS AND SYMBOLS IS AVAILABLE ON REQUEST

OCT 29 1956

1040