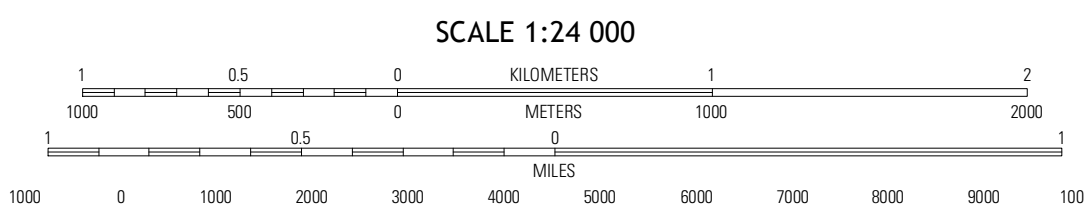

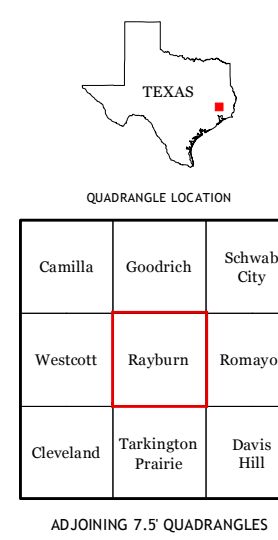


Produced by the United States Geological Survey North American Datum of 1983 (NAD83) World Geodetic System of 1984 (WGS84) Projection and 1000-meter grid: Universal Transverse Mercator, Zone 15R 10 000-foot ticks: Texas Coordinate System of 1983 (central zone)



CONTOUR INTERVAL 10 FEET NORTH AMERICAN VERTICAL DATUM OF 1988 This map was produced to conform with the National Geospatial Program US Topo Product Standard, 2011. A metadata file associated with this product is draft version 0.6.7



ROAD CLASSIFICATION table with symbols for Interstate Route, US Route, Local Road, FS Primary Route, FS Passenger Route, State Route, and Clearance Route.

Check with local Forest Service unit for current travel conditions and restrictions.

RAYBURN, TX 2013

Imagery: N.A.I.P., May 2010 Roads: TomTom, ©2006-2012, with limited Forest Service updates, 2012 Names: GNIS, 2012 Hydrography: National Hydrography Dataset, 2010 Contours: National Elevation Dataset, 2003 Boundaries: Census, IBC, IBC, USGS, 1992 - 2012

ADJOINING 7.5 QUADRANGLES