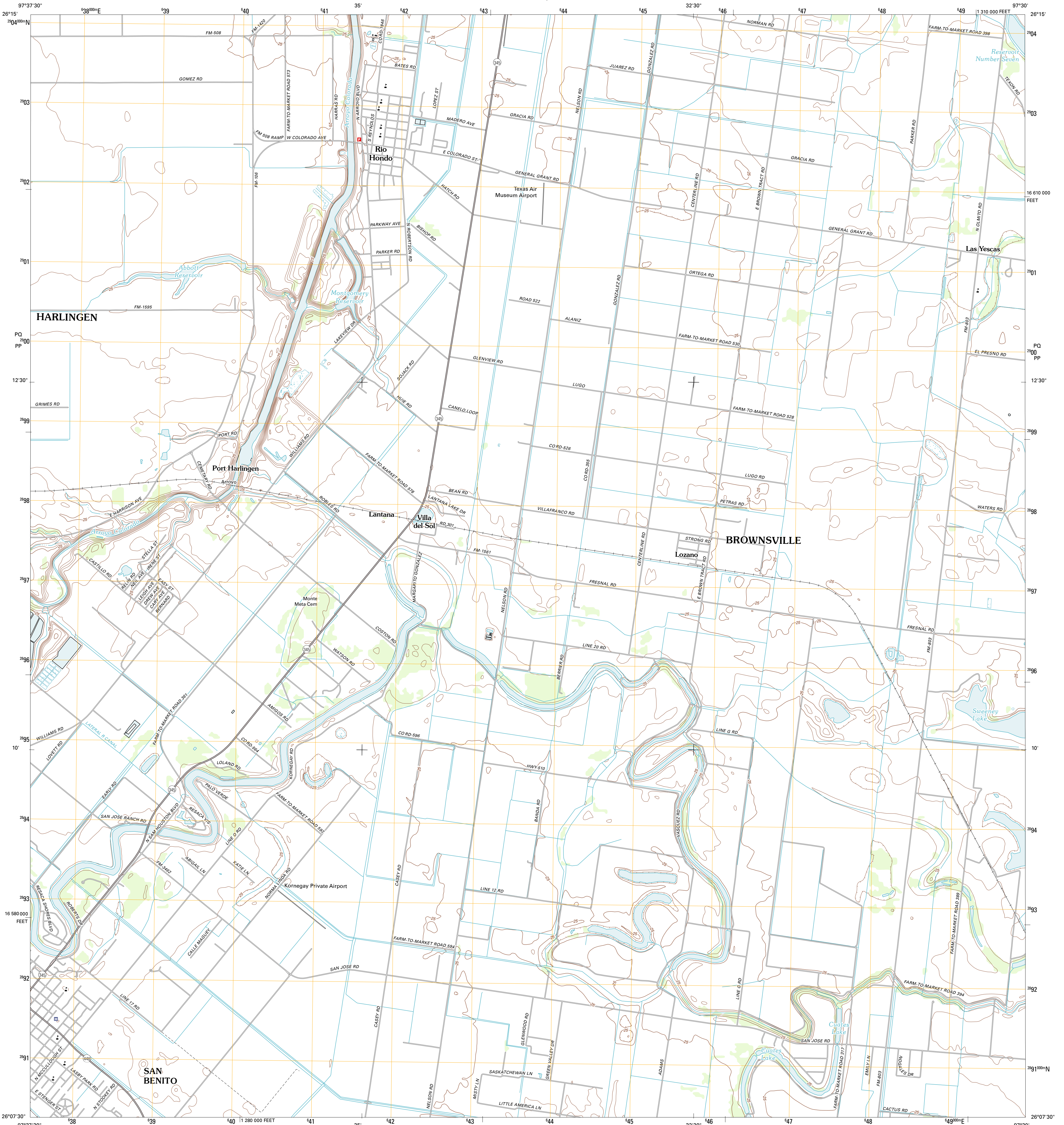




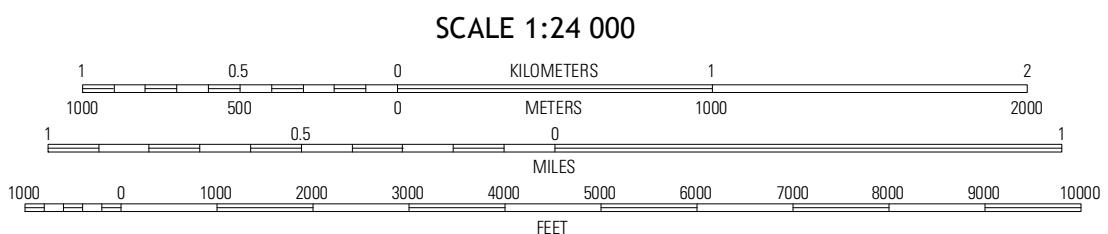
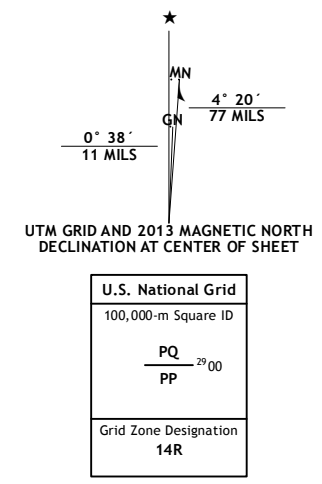
U.S. DEPARTMENT OF THE INTERIOR  
U. S. GEOLOGICAL SURVEY



RIO HONDO QUADRANGLE  
TEXAS-CAMERON CO.  
7.5-MINUTE SERIES



Produced by the United States Geological Survey  
North American Datum of 1983 (NAD83)  
World Geodetic System of 1984 (WGS84). Projection and  
1 000-meter grid: Universal Transverse Mercator, Zone 14R  
10 000-foot ticks: Texas Coordinate System of 1983 (south zone)



CONTOUR INTERVAL 5 FEET  
NORTH AMERICAN VERTICAL DATUM OF 1988

This map was produced to conform with the  
National Geospatial Program US Topo Product Standards, 2011.  
A metadata file associated with this product is draft version 0.6.7



|            |           |                 |
|------------|-----------|-----------------|
| Willmar SW | Paso Real | La Leon         |
| Harlingen  | Rio Hondo | Laguna Atascosa |
| La Paloma  | Olmite    | Los Fresnos     |

ROAD CLASSIFICATION

|                  |             |
|------------------|-------------|
| Interstate Route | State Route |
| US Route         | Local Road  |
| Ramp             | 4WD         |

● Interstate Route   
   US Route   
  State Route

RIO HONDO, TX  
2013

ADJOINING 7.5 QUADRANGLES