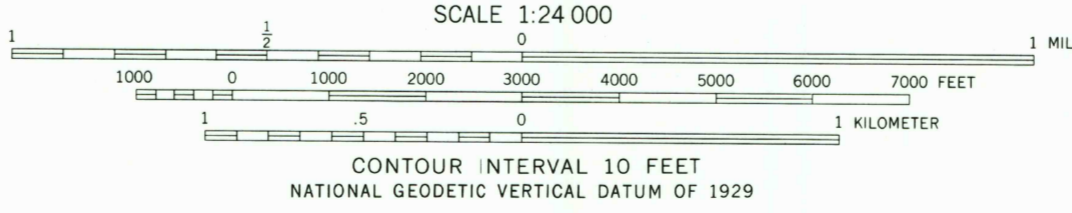
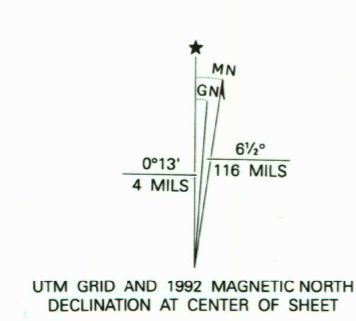
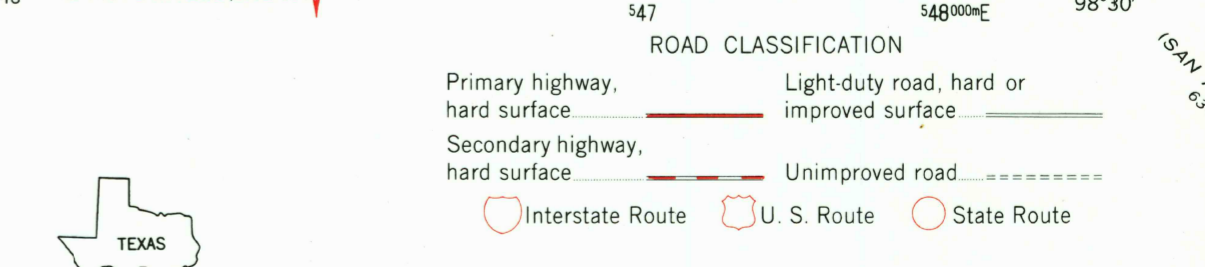


Produced by the United States Geological Survey  
Control by USGS and NOS/NOAA  
Compiled by Defense Mapping Agency from aerial photographs  
taken 1952. Revised from aerial photographs taken 1956 and  
other source data. Field checked 1986. Map edited 1992.  
North American Datum of 1927 (NAD 27). Projection and  
10000-foot grid ticks: Texas Coordinate System, south central zone  
(Lambert Conformal Conic). 1000-meter Universal Transverse  
Mercator grid, zone 14.  
The difference between NAD 27 and North American Datum of  
1983 (NAD 83) for 7.5 minute intersections is given in USGS  
Bulletin 1875. The NAD 83 is shown by dashed corner ticks.  
There may be private inholdings within the boundaries of the  
National or State reservations shown on this map.  
Red tint indicates areas in which only landmark buildings are shown.  
Area covered by dashed light-blue pattern are subject to  
controlled inundation.



THIS MAP COMPLIES WITH NATIONAL MAP ACCURACY STANDARDS  
FOR SALE BY U.S. GEOLOGICAL SURVEY  
DENVER, COLORADO 80225, OR RESTON, VIRGINIA 22092  
A FOLDER DESCRIBING TOPOGRAPHIC MAPS AND SYMBOLS IS AVAILABLE ON REQUEST



2998-311

CASTLE HILLS, TEX.  
29098-E5-TF-024

1992

DMA 6243 II SE-SERIES V882

