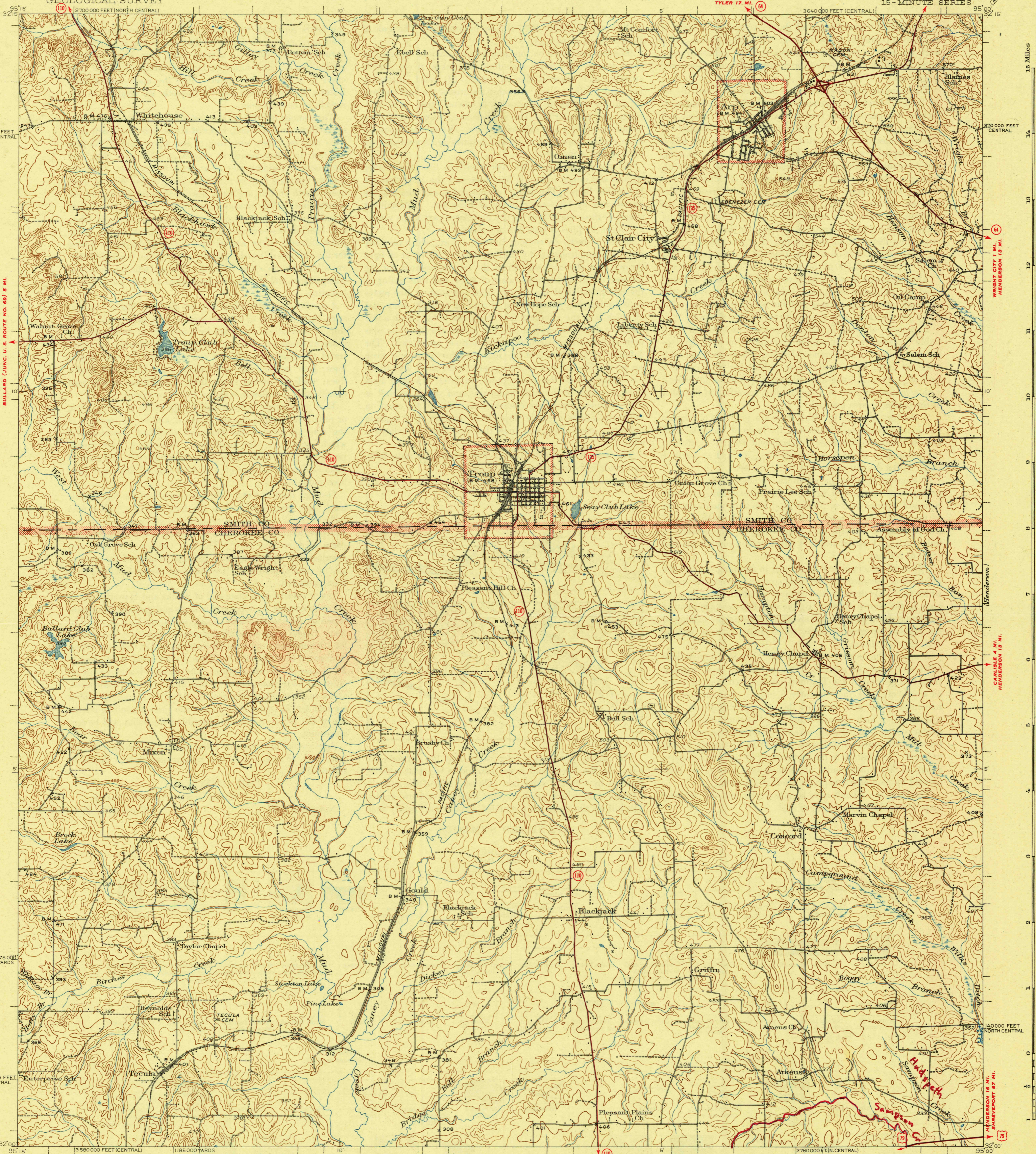


GRAND SALINE (JUNC. U. S. ROUTE NO. 80) 48 MI.  
TYLER 8 MI. UNITED STATES

DEPARTMENT OF THE INTERIOR  
GEOLOGICAL SURVEY

TEXAS KILGORE 14 MI.  
OVERTON 3 MI.  
TROUP QUADRANGLE  
15-MINUTE SERIES



210000 FEET  
NORTH CENTRAL

15 MILES

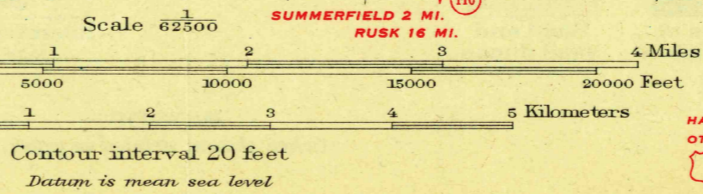

BULLARD (JUNC. U. S. ROUTE NO. 69) 5 MI.

WRIGHT CITY 1 MI.  
HENDERSON 13 MI.

CARLE 4 MI.  
HENDERSON 13 MI.

HENDERSON 16 MI.  
SHREVEPORT 87 MI.

Topography by H.S. Milsted, C.C. Holder, E.W. Gouchenour,  
B.E. Adams, H.W. Toy, and R.E. Attenhofen  
Surveyed in 1936-37



ROUTES USUALLY TRAVELED  
HARD IMPERVIOUS SURFACES  
OTHER SURFACE IMPROVEMENTS  
U. S. ROUTE 1942 STATE ROUTE

Scale 82500  
POLYCONIC PROJECTION, 1927 NORTH AMERICAN DATUM  
5000 YARD GRID BASED ON U.S. ZONE SYSTEM, D  
10 000 FOOT GRIDS BASED ON TEXAS (CENTRAL) AND  
TEXAS (NORTH CENTRAL) RECTANGULAR COORDINATE SYSTEMS  
SUMMERFIELD 5 MI.  
JACKSONVILLE 16 MI.

TROUP, TEX.  
Edition of 1943  
N 3200-W 9500/15