
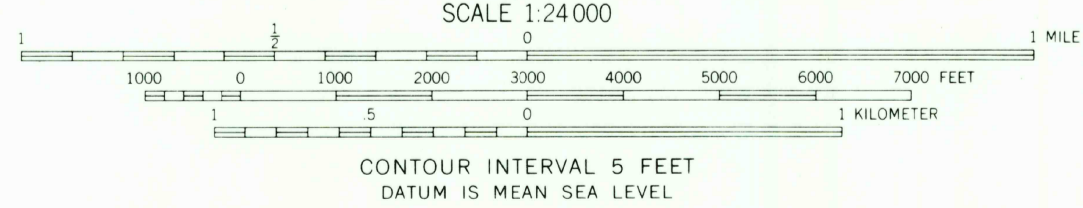
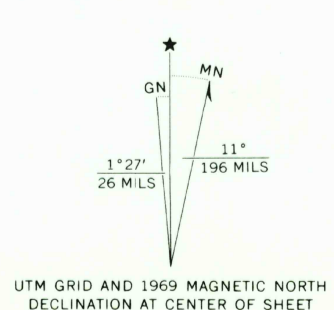


Mapped, edited, and published by the Geological Survey  
Control by USGS and USC&GS  
Planimetry by photogrammetric methods from aerial  
photographs taken 1967. Topography by planetable surveys 1969  
Polyconic projection. 1927 North American datum  
10,000-foot grid based on Texas coordinate system,  
north zone  
1000-meter Universal Transverse Mercator grid ticks,  
zone 14, shown in blue  
Fine red dashed lines indicate selected fence lines



ROAD CLASSIFICATION  
Secondary highway, all weather. Light duty road, all weather, hard surface. Improved surface.  
Unimproved road, fair or dry weather.  
State Route



U.S.G.S.  
FILE COPY  
TOPOGRAPHIC DIVISION  
JACKSON HILL, TEX.  
N3437.5-W10130/7.5

THIS MAP COMPLIES WITH NATIONAL MAP ACCURACY STANDARDS  
FOR SALE BY U.S. GEOLOGICAL SURVEY, DENVER, COLORADO 80225, OR WASHINGTON, D.C. 20242  
A FOLDER DESCRIBING TOPOGRAPHIC MAPS AND SYMBOLS IS AVAILABLE ON REQUEST