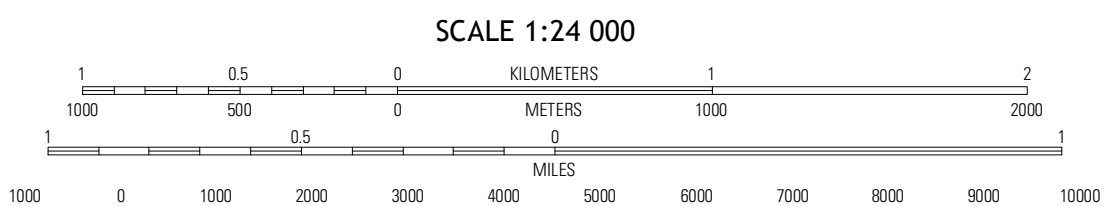
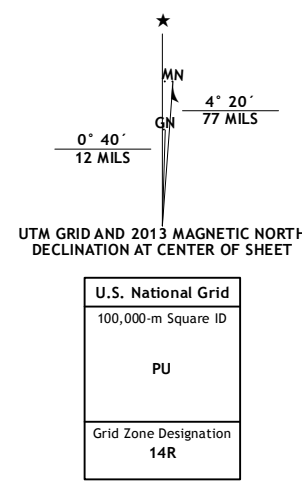
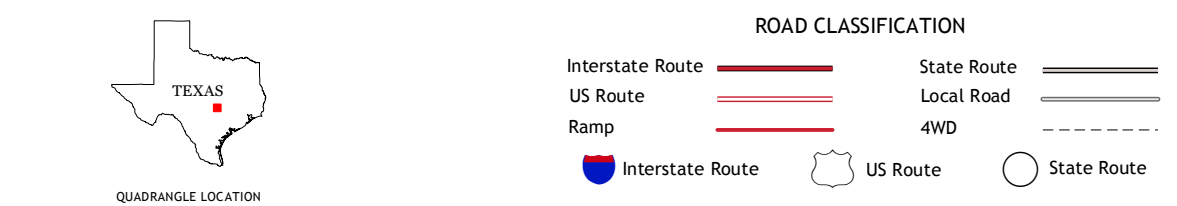


Produced by the United States Geological Survey North American Datum of 1983 (NAD83) World Geodetic System of 1984 (WGS84) Projection and 1 000-meter grid: Universal Transverse Mercator, Zone 14R 10 000-foot ticks: Texas Coordinate System of 1983 (central zone)

Imagery.....NAIP, May 2010 Roads.....©2006-2012 TomTom Names.....©2006-2012 TomTom Hydrography.....National Hydrography Dataset, 2010 Contours.....National Elevation Dataset, 2002 Boundaries.....Census, BWC, IBC, USGS, 1972 - 2012



CONTOUR INTERVAL 10 FEET NORTH AMERICAN VERTICAL DATUM OF 1988 This map was produced to conform with the National Geospatial Program US Topo Product Standard, 2011. A metadata file associated with this product is draft version 0.6.7



QUADRANGLE LOCATION table with columns for Jollyville, Pflugerville West, Pflugerville East, Austin West, Austin East, Manor, Oak Hill, Montopoli, Webersville