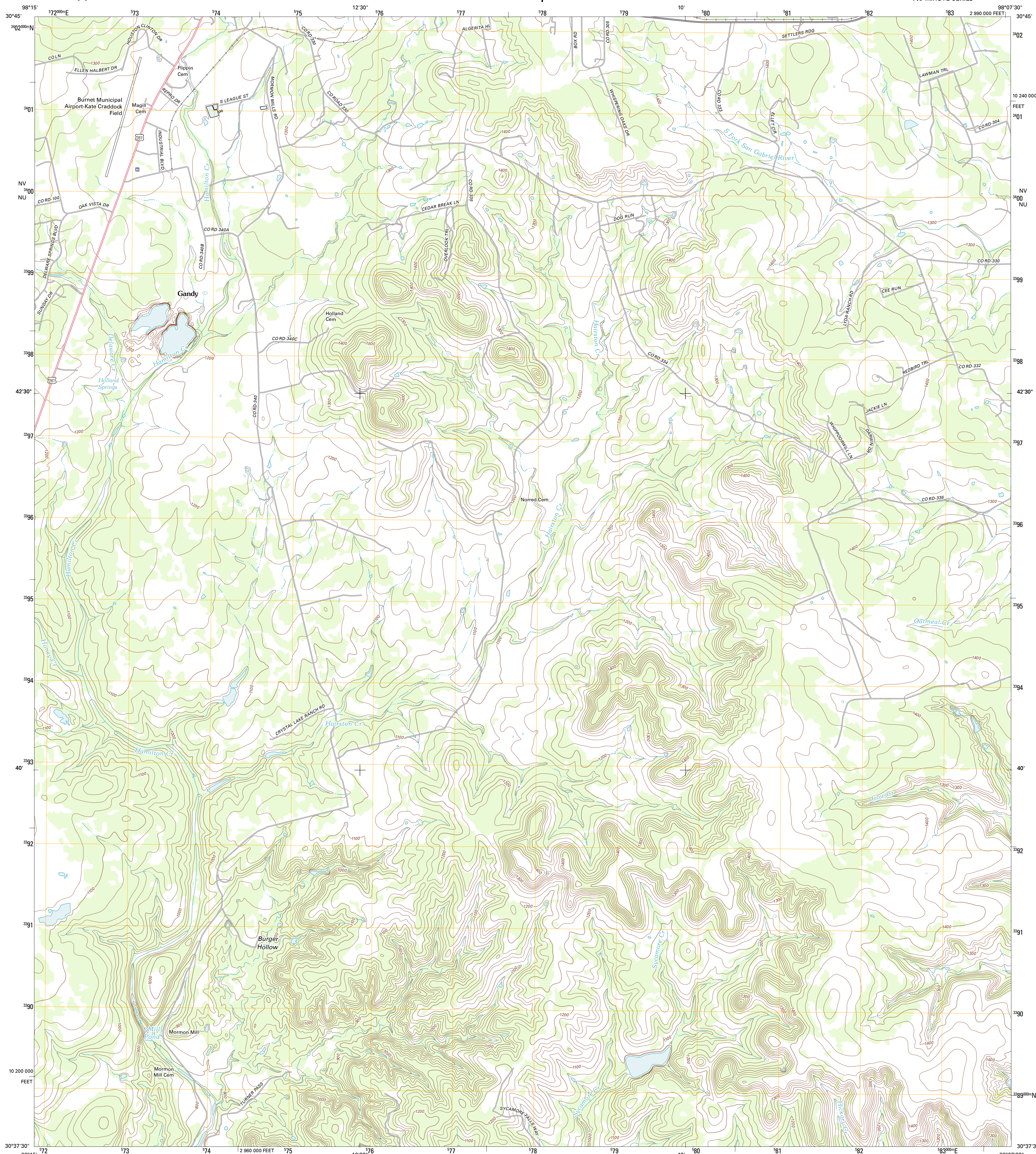




U.S. DEPARTMENT OF THE INTERIOR  
U. S. GEOLOGICAL SURVEY

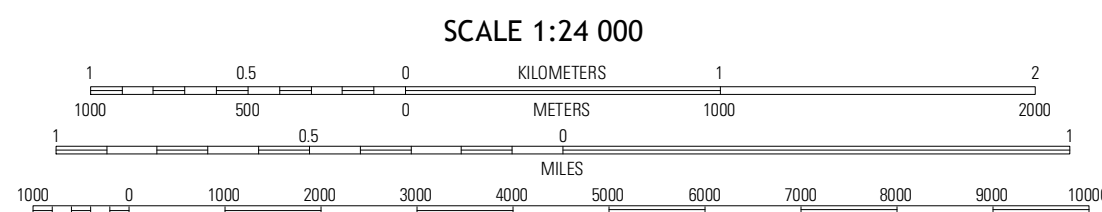
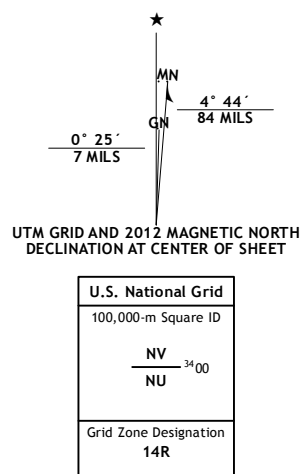


MORMON MILL QUADRANGLE  
TEXAS-BURNET CO.  
7.5-MINUTE SERIES



Produced by the United States Geological Survey  
North American Datum of 1983 (NAD83)  
World Geodetic System of 1984 (WGS84), Projection and  
1 000-meter grid; Universal Transverse Mercator, Zone 14R  
10 000-foot ticks; Texas Coordinate System of 1983 (central  
zone)

Imagery.....NAIP, May 2010  
Roads.....©2006-2012 TomTom  
Names.....©2006-2012 TomTom  
Hydrography.....©2006-2012 TomTom  
Contours.....National Hydrography Dataset, 2010  
Boundaries.....National Elevation Dataset, 2003  
Boundaries.....Census, IBWC, BC, USGS, 1972 - 2012



SCALE 1:24 000  
CONTOUR INTERVAL 20 FEET  
NORTH AMERICAN VERTICAL DATUM OF 1988  
This map was produced to conform with the  
National Geospatial Program US Topo Product Standard, 2011.  
A metadata file associated with this product is draft version 0.6.7



Council Creek	Burnet	Joppa
Longhorn Cavern	Mormon Mill	Bertram
Marble Falls	Smithwick	Travis Peak

Interstate Route	State Route
US Route	Local Road
Ramp	4WD
Interstate Route	US Route
	State Route

MORMON MILL, TX  
2012

ADJOINING 7.5 QUADRANGLES