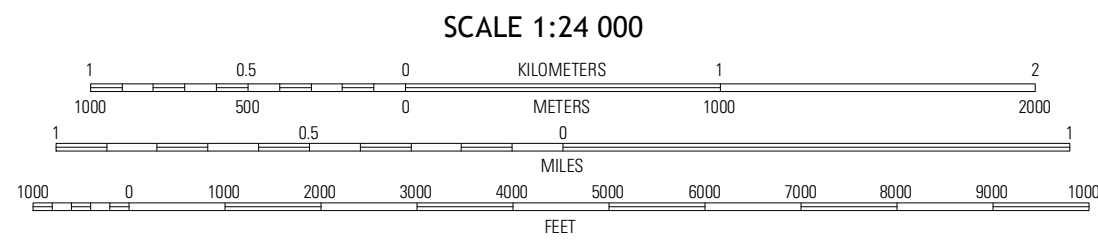
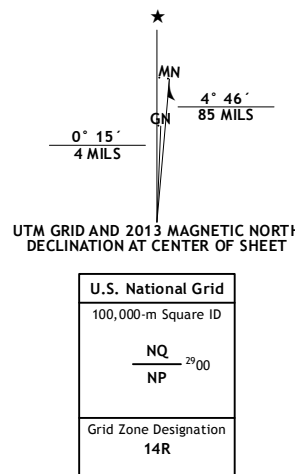
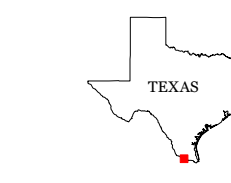


Produced by the United States Geological Survey North American Datum of 1983 (NAD83) World Geodetic System of 1984 (WGS84) Projection and 1 000-meter grid: Universal Transverse Mercator, Zone 14B 10 000-foot ticks: Texas Coordinate System of 1983 (south zone)

Imagery: NADP, April 2010 ©2006-2012 TomTom Names: GNS, 2012 Hydrography: National Hydrography Dataset, 2010 Contours: National Elevation Dataset, 2008 Boundaries: Census, IBWC, USGS, 1972-2012



CONTOUR INTERVAL 10 FEET NORTH AMERICAN VERTICAL DATUM OF 1988 This map was produced to conform with the National Geospatial Program US Topo Product Standards, 2011. A metadata file associated with this product is draft version 0.6.7



QUADRANGLE LOCATION table with grid cells for Sullivan City, Citrus City, Alton, Los Ebanos, La Joya, Mission, and Hidalgo.

ROAD CLASSIFICATION table defining symbols for Interstate Route, US Route, Ramp, State Route, Local Road, and 4WD.