

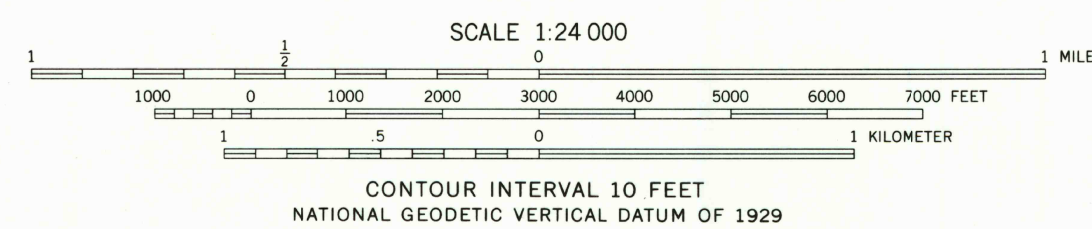
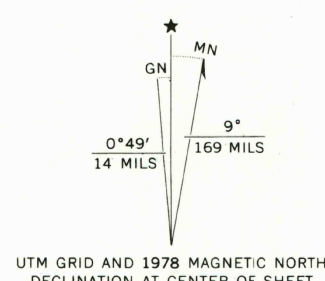
Mapped, edited, and published by the Geological Survey

Control by USGS, NOS/NOAA, and USCE  
Topography from aerial photographs by ER 55 plotter  
Aerial photographs taken 1954. Field check 1957

Polycyclic projection. 1927 North American datum  
10,000-foot grid based on Texas coordinate system,  
central zone  
1000-meter Universal Transverse Mercator grid ticks,  
zone 14, shown in blue

Areas covered by dashed light blue and light purple patterns  
are subject to controlled inundation

Revisions shown in purple compiled from aerial photographs  
taken 1971 and 1975. Map edited 1978  
This information not field checked




THIS MAP COMPLIES WITH NATIONAL MAP ACCURACY STANDARDS  
FOR SALE BY U. S. GEOLOGICAL SURVEY, DENVER, COLORADO 80225, OR RESTON, VIRGINIA 22092  
FOLDER DESCRIBING TOPOGRAPHIC MAPS AND SYMBOLS IS AVAILABLE ON REQUEST



ROAD CLASSIFICATION

Heavy-duty	Light-duty
Medium-duty	Unimproved dirt
U.S. Route	State Route



TWIN BUTTES, TEX.  
NE/4 KNICKERBOCKER 15 QUADRANGLE  
N3122.5-W10030.7/7.5  
1957  
PHOTOREVISED 1971 AND 1978  
AMS 5846 1 NE-SERIES V882

