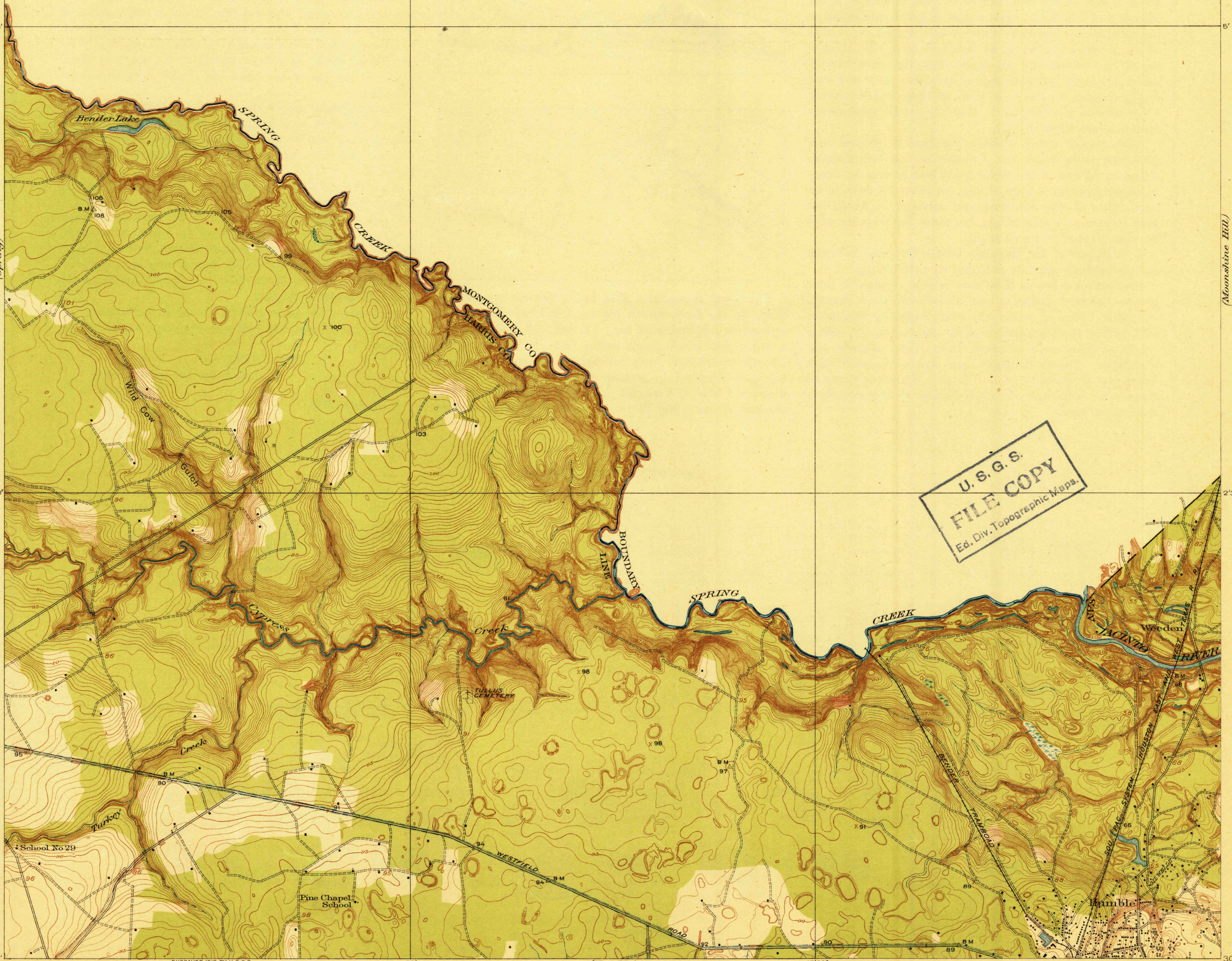
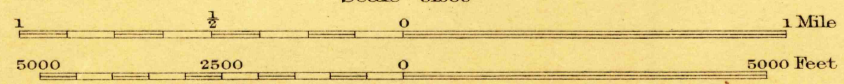



PRELIMINARY EDITION  
UNSURVEYED AREA



U.S.G.S.  
FILE COPY  
Ed. Div. Topographic Maps.

W.H. Herron, Acting Chief Geographer,  
C.H. Birdseye, Topographic Engineer in charge,  
Topography by H.W. Peabody and Cornelius Schnurr,  
Control by E.L. McNair and D.S. Birkett,  
Surveyed in 1916.



Contour interval 1 foot.  
Datum is mean sea level.

USGS  
Historical File  
Topographic Division

Edition of 1919  
DEC 31 1919 2000

WEEDEN