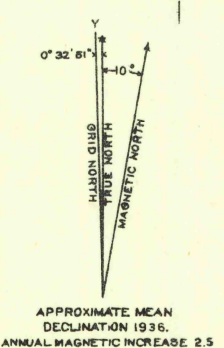
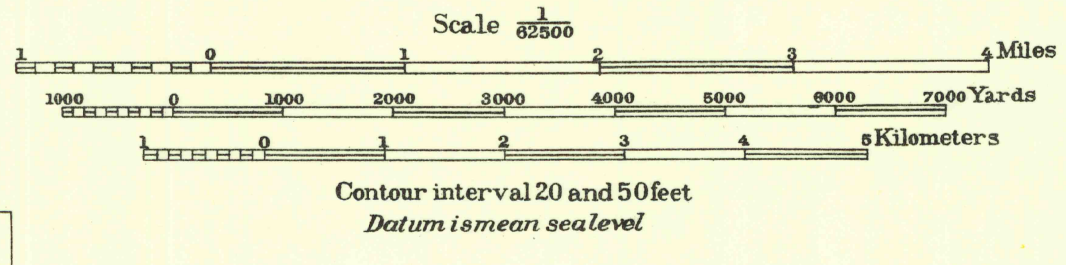
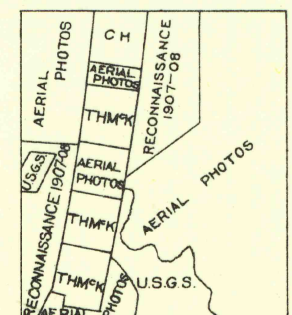


H Burgess, Colonel, C.E., Engineer, Eighth Corps Area.
W.N. Vance, Topographic Assistant, Chief of Map Section.
A.N. Tanner, Jr., 2nd Lt., C.E., Officer in Charge of field work.
Portion of area flown by C.E. Giffin, Capt., A.S.
Topography by T.H. McKibben, S.Sgt., and C.H. Hale, Sgt., Co. E, 2nd Engrs.
Control by U.S. Coast and Geodetic Survey, O.P. Smith, C.H. Hale, Sgts and J.T. Hunter,
Corp., Co. E, 2nd Engrs.
Surveyed 1923.
Office Drafting by P. Kenda, Senior Draftsman, under Supervision of A. Drouet, Chief Draftsman.
Compiled and drawn 1929, Revised in part, 1936.
Polyconic projection - North American Datum.
U. S. and State Highways corrected July, 1942.
9-271



INTERIOR-GEOLOGICAL SURVEY, WASHINGTON, D. C. - 1958
MR 1656

U.S.G.S.
FILE COPY
TOPOGRAPHIC DIVISION



REPRINTED FROM MILITARY EDITION FOR CIVIL USE
FOR SALE BY U. S. GEOLOGICAL SURVEY, DENVER 2, COLORADO, OR WASHINGTON 25, D. C.
A FOLDER DESCRIBING TOPOGRAPHIC MAPS AND SYMBOLS IS AVAILABLE ON REQUEST

FLORESVILLE, TEXAS
N 2900 - W 9800/15

1936

JAN 10 1958

475