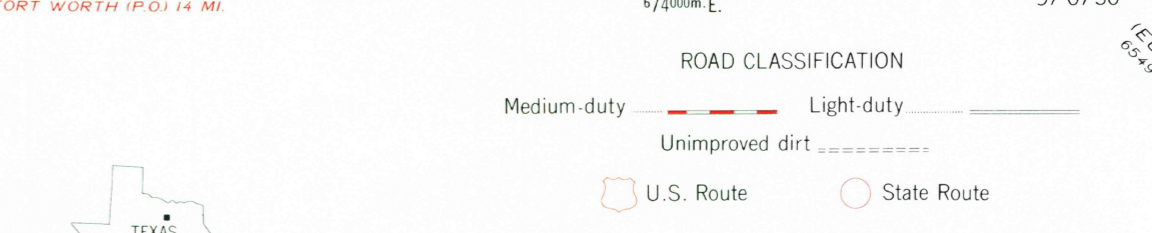
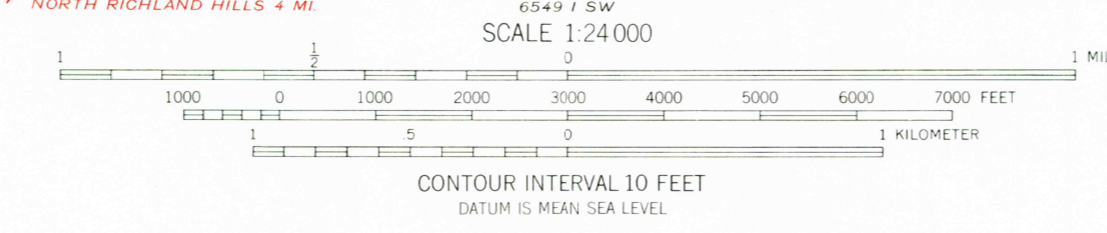
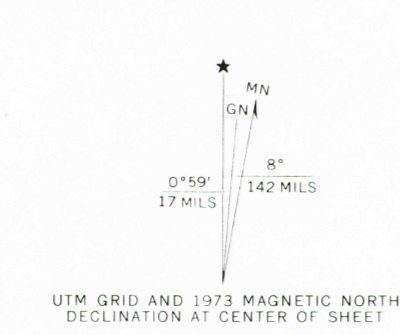


Maped, edited, and published by the Geological Survey
Control by USGS and USC&GS
Topography from aerial photographs by photogrammetric methods
Aerial photographs taken 1956. Field check 1959
Polyconic projection 1927 North American datum
10,000-foot grid based on Texas coordinate system,
north central zone
1000-meter Universal Transverse Mercator grid ticks,
zone 14, shown in blue
Areas covered by dashed light blue pattern are subject
to controlled inundation. Maximum pool elevation 560 feet
Revisions shown in purple compiled from aerial photographs
taken 1968 and 1973. This information not field checked



THIS MAP COMPLIES WITH NATIONAL MAP ACCURACY STANDARDS
FOR SALE BY U.S. GEOLOGICAL SURVEY, DENVER, COLORADO 80225, OR WASHINGTON, D. C. 20242
A FOLDER DESCRIBING TOPOGRAPHIC MAPS AND SYMBOLS IS AVAILABLE ON REQUEST

USGS
Historical File
Topographic Division

COLLEYVILLE, TEX. MAY 16 1974
NW/4 GRAPEVINE 15' QUADRANGLE
N3252.5-W9707.5/7.5
1959
PHOTOREVISED 1968 AND 1973
AMS 6549 1 NW-SERIES V682

RETURN TO:
USGS MID HISTORICAL MAP ARCHIVES