

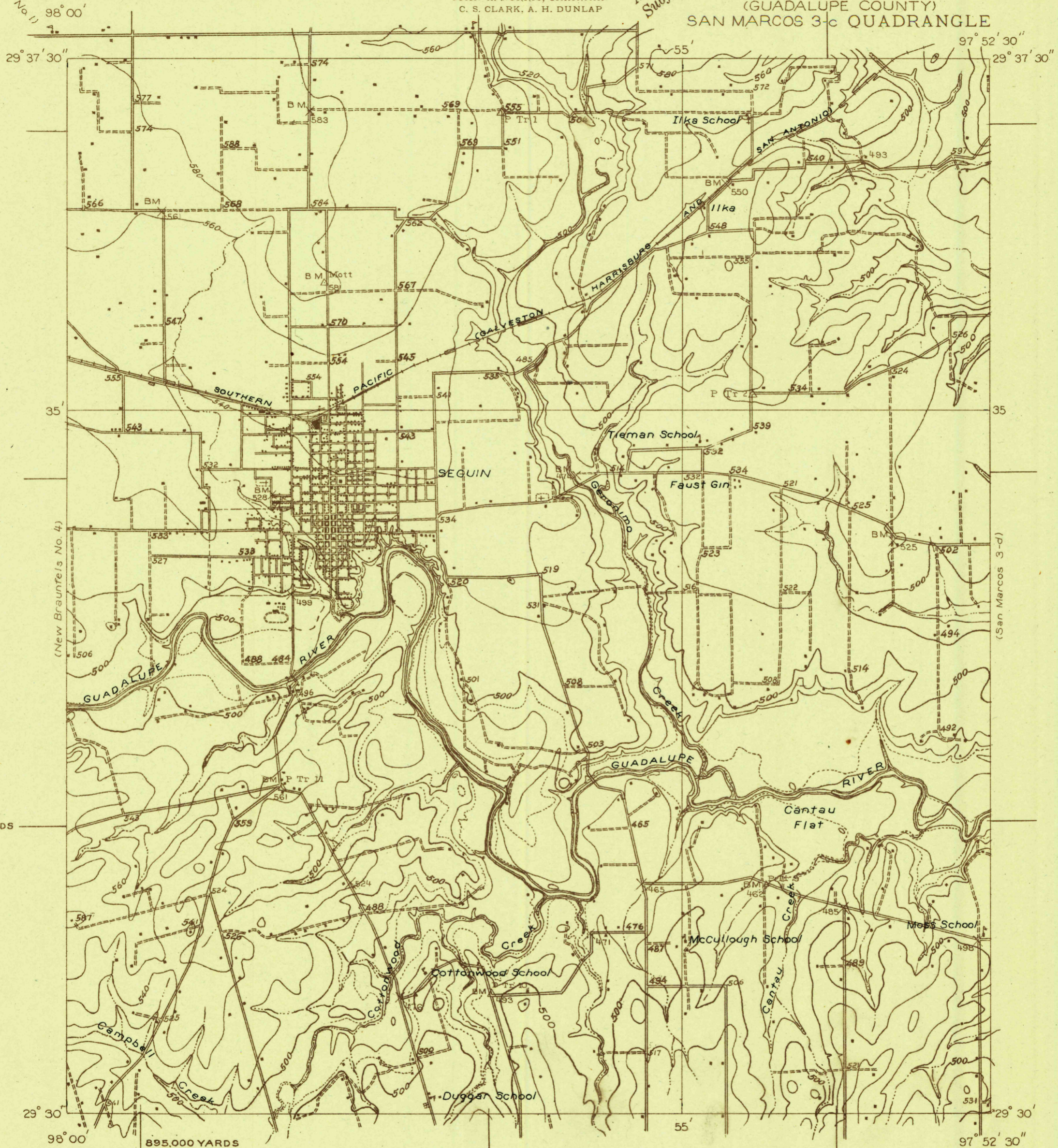
(New Braunfels No. 1)

DEPARTMENT OF THE INTERIOR
U. S. GEOLOGICAL SURVEY

490-N-111-W/2-SW/4
STATE OF TEXAS
BOARD OF WATER ENGINEERS
JOHN A. NORRIS, CHAIRMAN
C. S. CLARK, A. H. DUNLAP

Advance sheet
Subject to correction

TEXAS
(GUADALUPE COUNTY)
SAN MARCOS 3-c QUADRANGLE




670000 YARDS

(New Braunfels No. 4)


(San Marcos 3-d)

Topography by Lee Morrison
Culture and drainage in part from aerial photographs
from Air Service, U. S. Army
Control in part by U. S. Coast and Geodetic Survey
Surveyed in 1924

Polyconic projection. North American datum
5000 yard grid based upon U. S. zone system, D

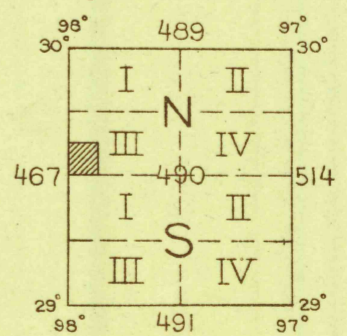


APPROXIMATE MEAN
DECLINATION, 1924



Contour interval 20 feet
10 foot contours in dashed lines
Datum is mean sea level

SAN MARCOS 3-c, TEX.



Board of Surveys & Maps
FILE COPY
Map Information Office
BOARD OF SURVEYS & MAPS
RECEIVED
JAN 16 1926
Map Information Office