

ADVANCE SHEET
466-N- I & III

No military notes
accompany this map.

CORPS OF ENGINEERS U.S. ARMY
PROGRESSIVE MILITARY MAP

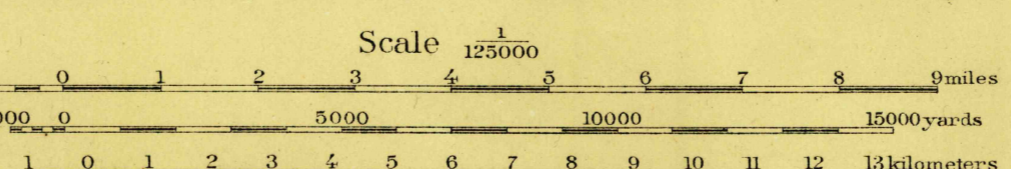
TEXAS
LLANO QUADRANGLE



Survey and drafting under the direction of
Colonel W.P. Stokely Corps of Engineers, U. S. A.
Department Engineer, Southern Department
Field work by 1st Lieut. Fred L. Weeks, Engineer Reserve Corps
Drawing by A. Drouet Chief Draftsman, L.W. Balcom, Sara F. Godda,
Glenn P. Morse, Draftsmen in 1918.
Control U.S.G.S. sheet.

**U. S. BOARD ON
GEOGRAPHICAL NAMES**

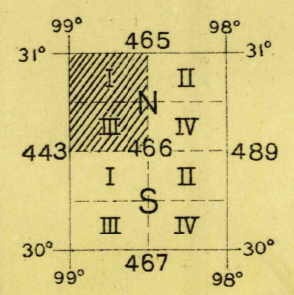
Accession
Class **630 CE 1920**
Date




Contour Interval 50 feet
Datum is mean sea level

NOTE: The elevations indicated are now known to be 8 ft. too high
NOTE: OFFICERS USING THIS MAP WILL MARK HEREON CORRECTIONS AND ADDITIONS WHICH COME
TO THEIR ATTENTION AND MAIL DIRECT TO "THE CHIEF OF ENGINEERS, WASHINGTON, D. C."

NOTE: All Rail Roads are fenced and have Telegraph and
Telephone Lines unless otherwise noted



Earth Tank
Mesquite



Llano, TEX.

RETURN TO:
USGS NHD HISTORICAL MAP ARCHIVES